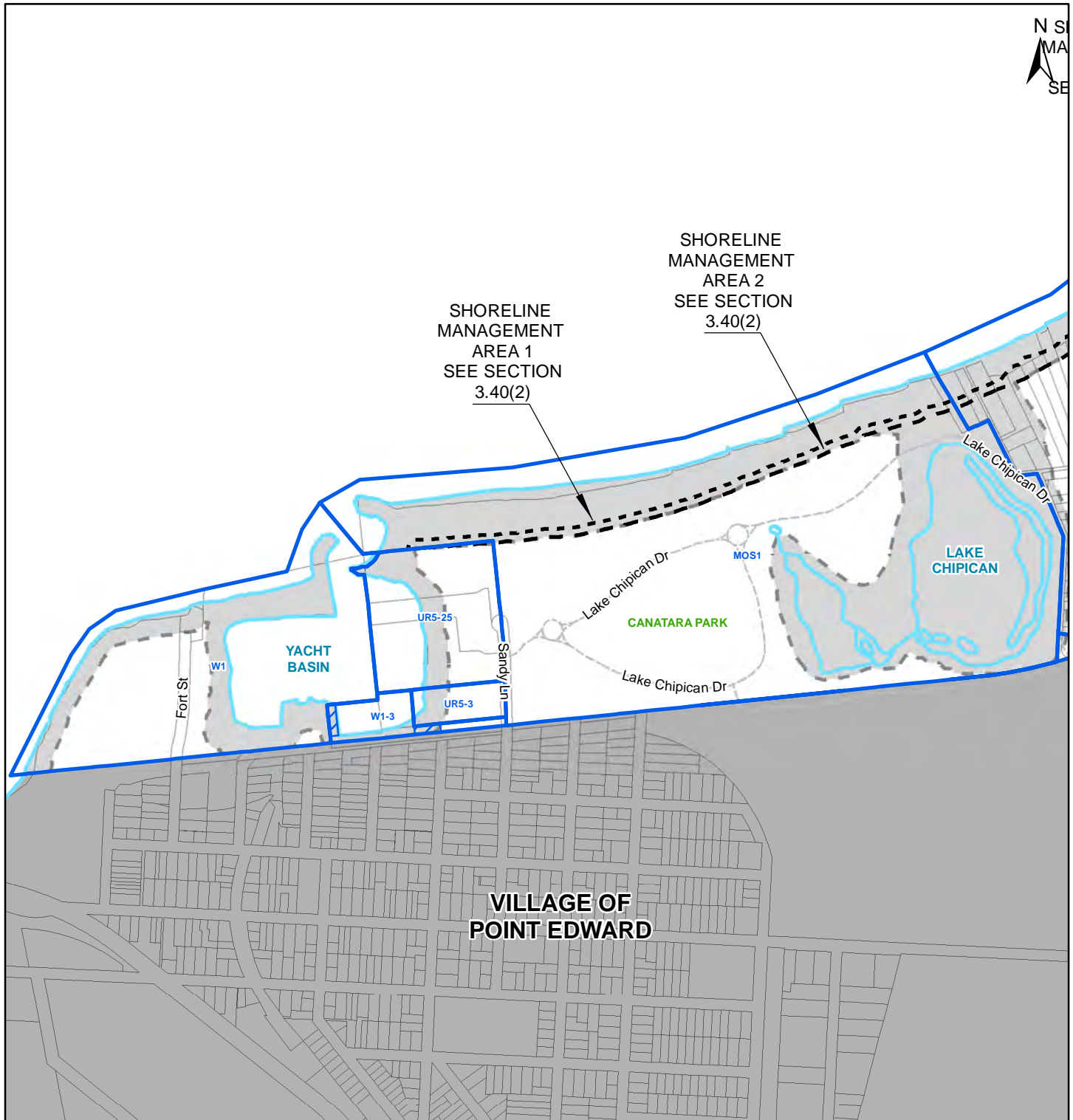



# SCHEDULE 'A' OF ZONING BY-LAW 85 OF 2002

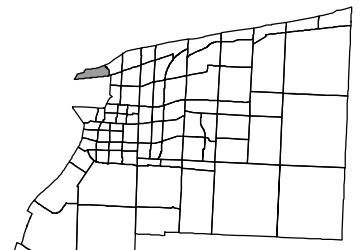
# ZONING MAP PART 1



 Flood Plain - See Section 3.27

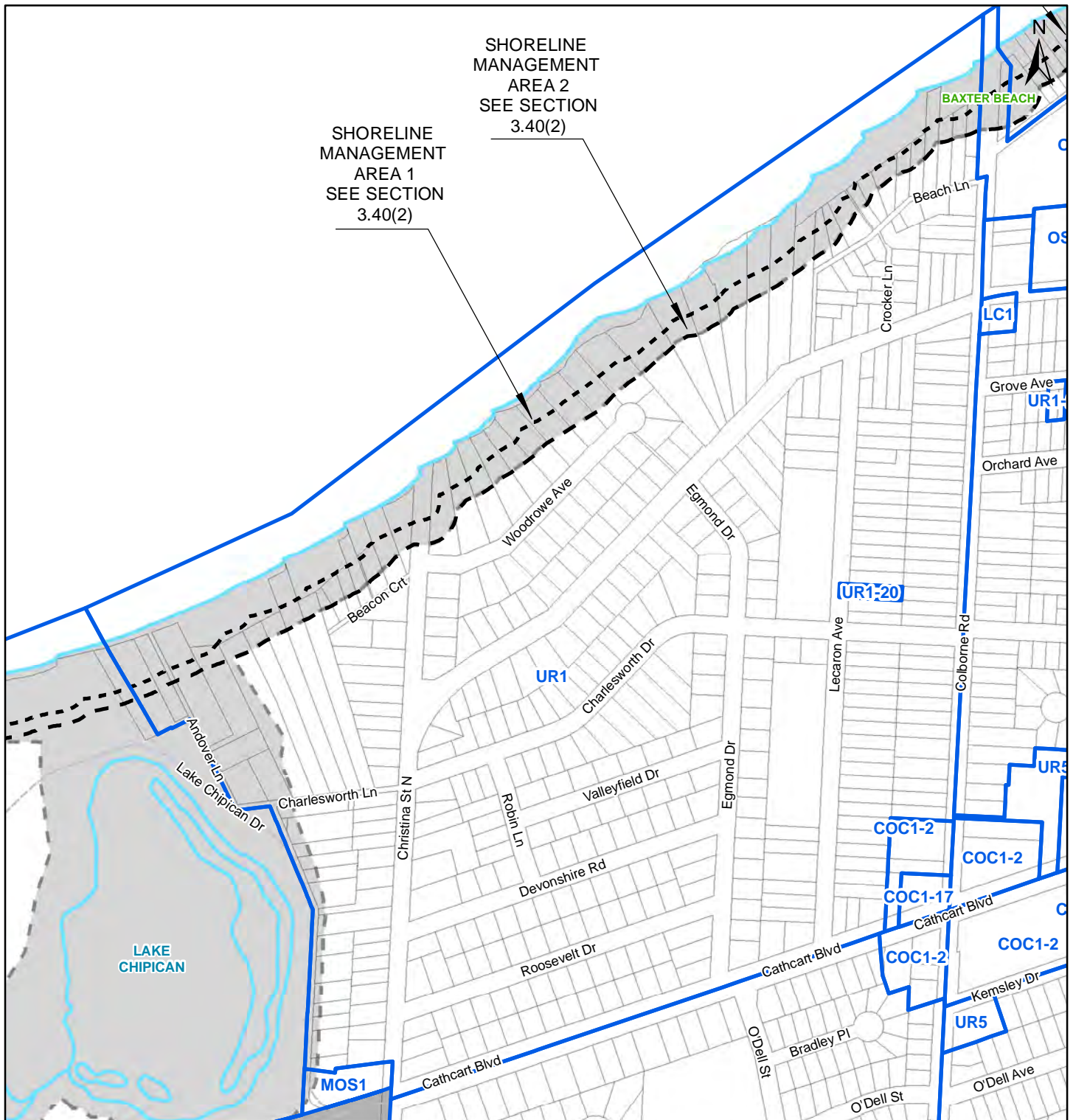
0 150 300 600 m

PREPARED BY THE CITY OF SARNIA  
PLANNING & BUILDING DEPARTMENT  
MARCH 2017



# SCHEDULE 'A' OF ZONING BY-LAW 85 OF 2002

# ZONING MAP PART 2





SHORELINE  
MANAGEMENT  
AREA 1  
SEE SECTION  
3.40(2)

SHORELINE  
MANAGEMENT  
AREA 2  
SEE SECTION  
3.40(2)

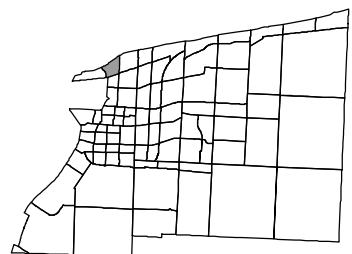
BAXTER BEACH

LAKE  
CHIPICAN

 Flood Plain - See Section 3.27

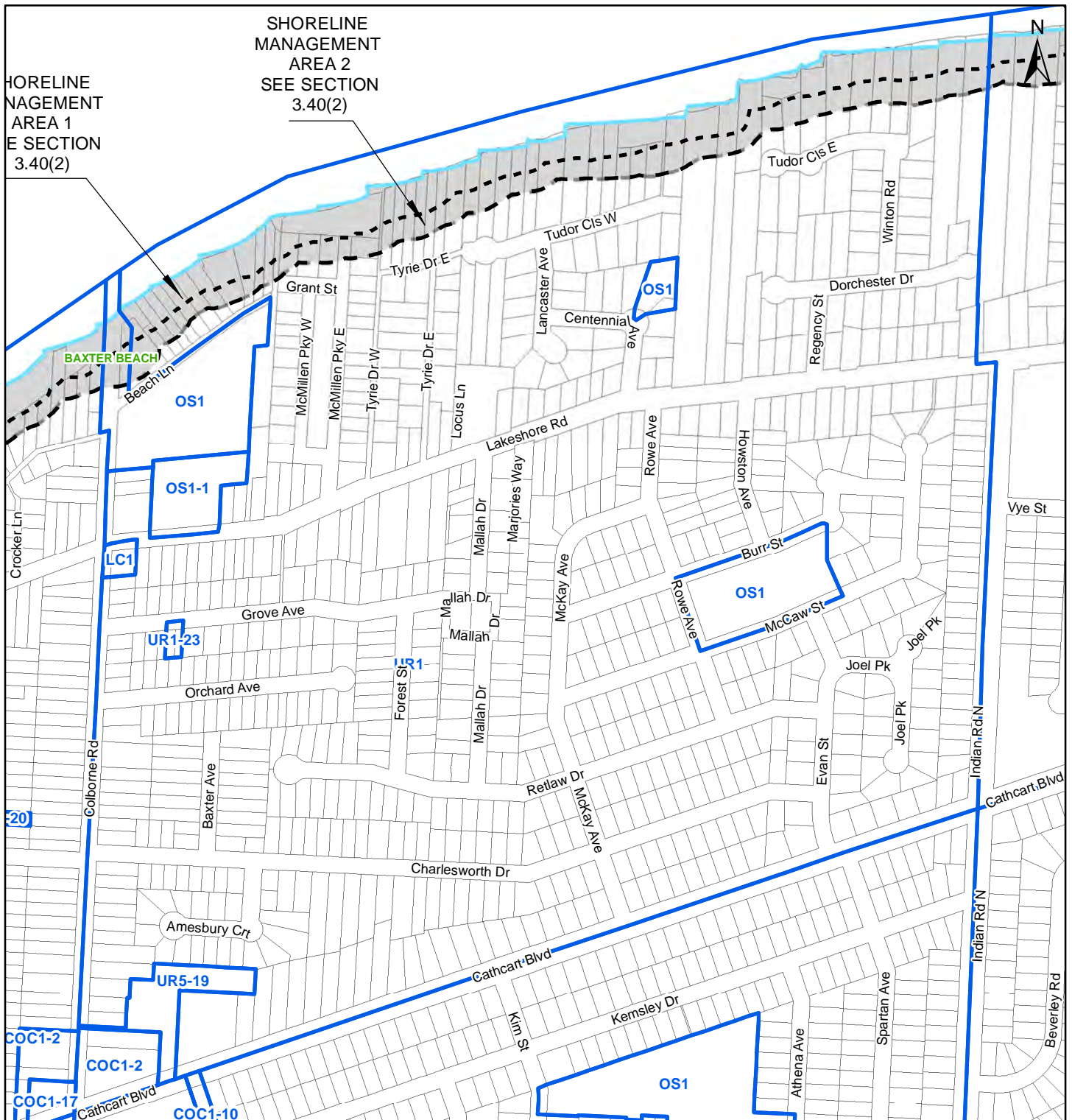



PREPARED BY THE CITY OF SARNIA  
PLANNING & BUILDING DEPARTMENT  
MARCH 2017

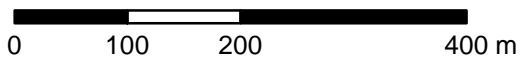


# SCHEDULE 'A' OF ZONING BY-LAW 85 OF 2002

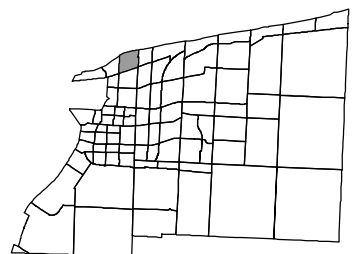
# ZONING MAP PART 3



 Flood Plain - See Section 3.27

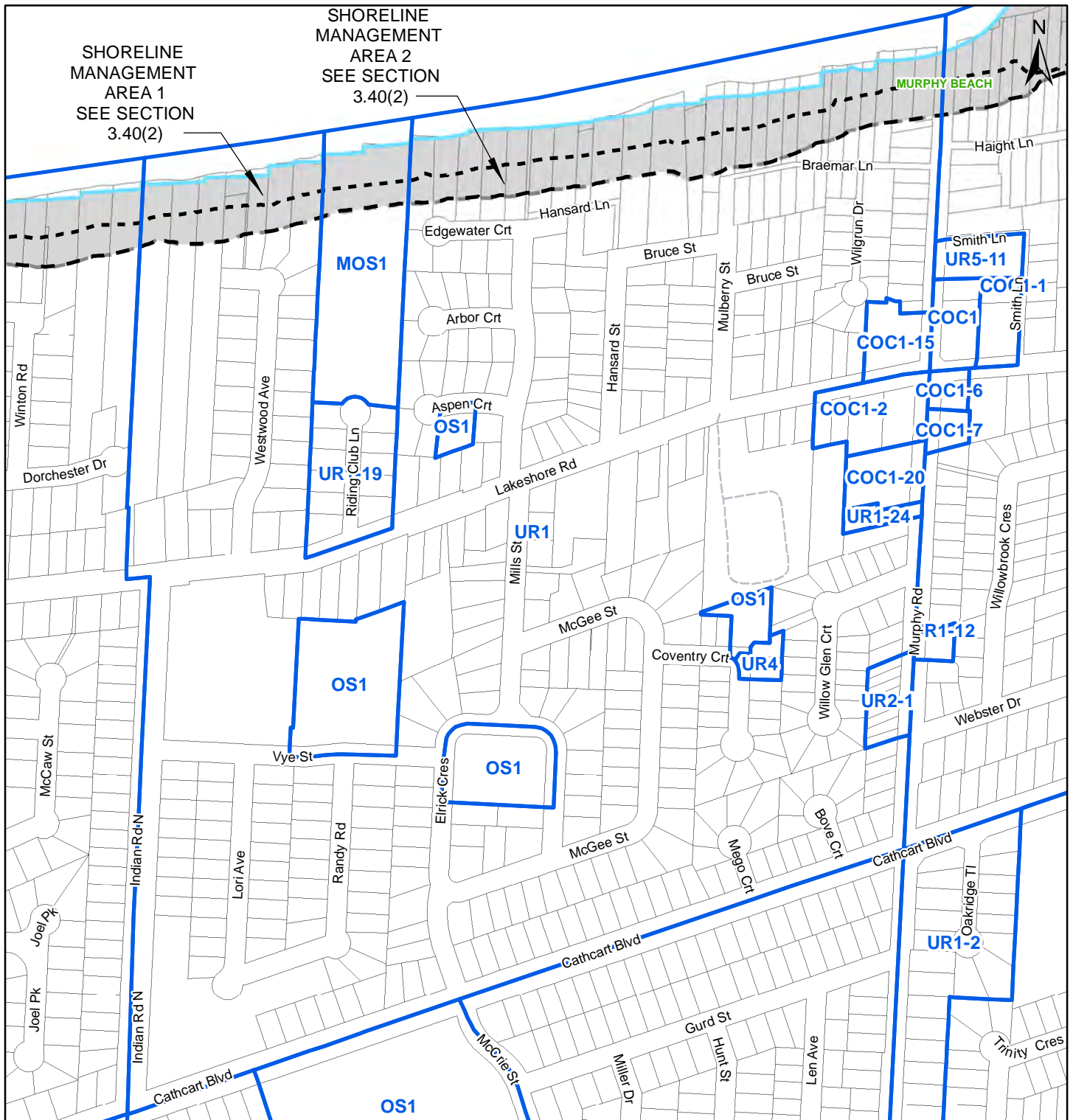



PREPARED BY THE CITY OF SARNIA  
PLANNING & BUILDING DEPARTMENT  
MARCH 2017




# SCHEDULE 'A' OF ZONING BY-LAW 85 OF 2002

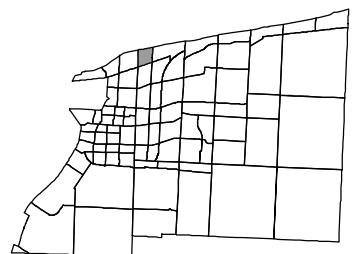
# ZONING MAP PART 4



 Flood Plain - See Section 3.27



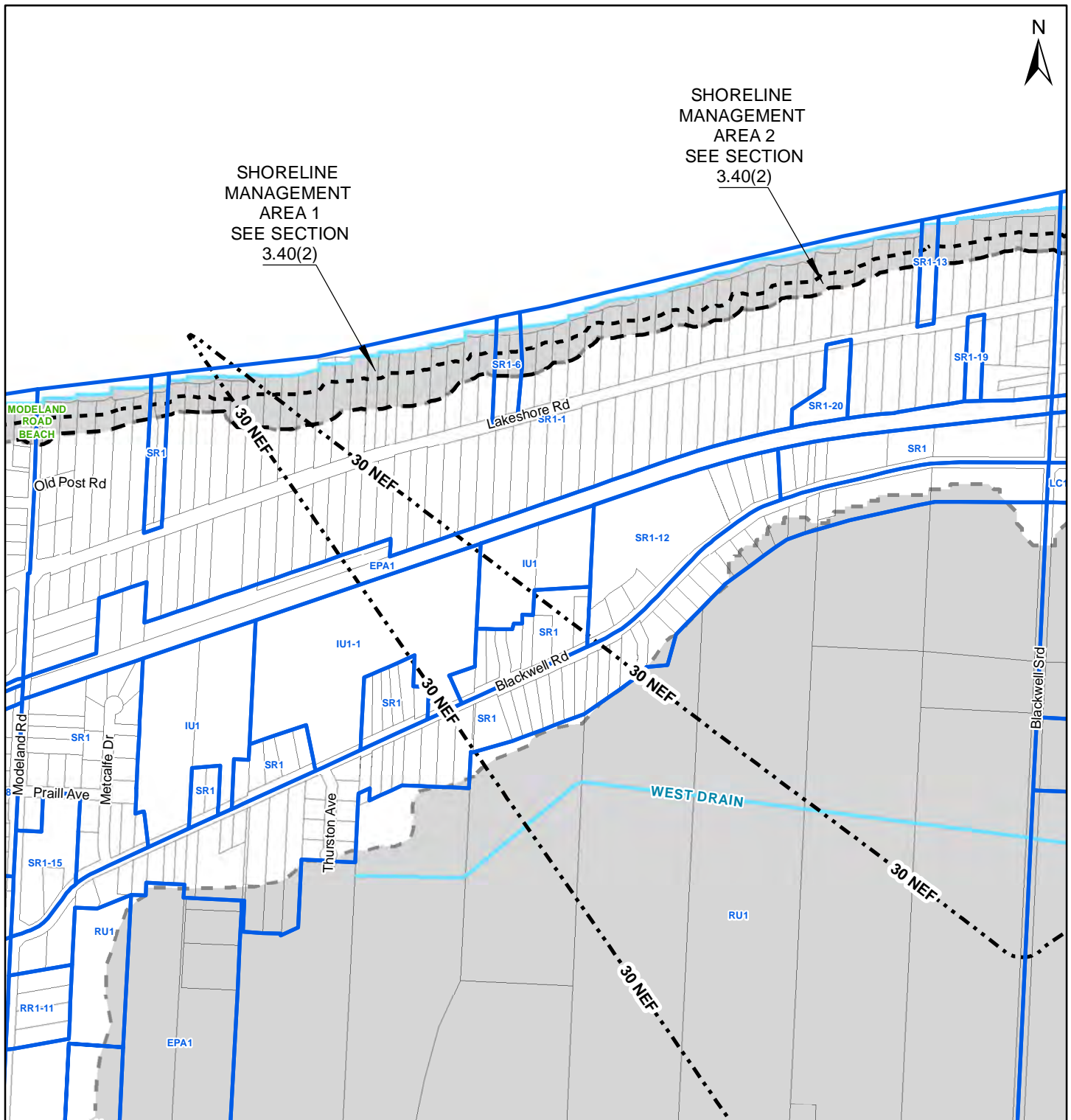
PREPARED BY THE CITY OF SARNIA  
PLANNING & BUILDING DEPARTMENT  
MARCH 2017




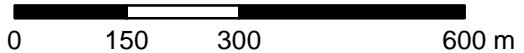


# SCHEDULE 'A' OF ZONING BY-LAW 85 OF 2002

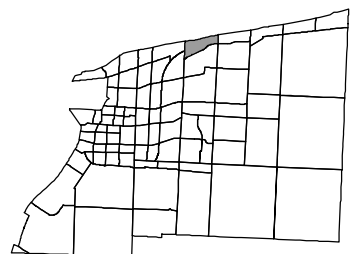
# ZONING MAP PART 6



 Flood Plain - See Section 3.27

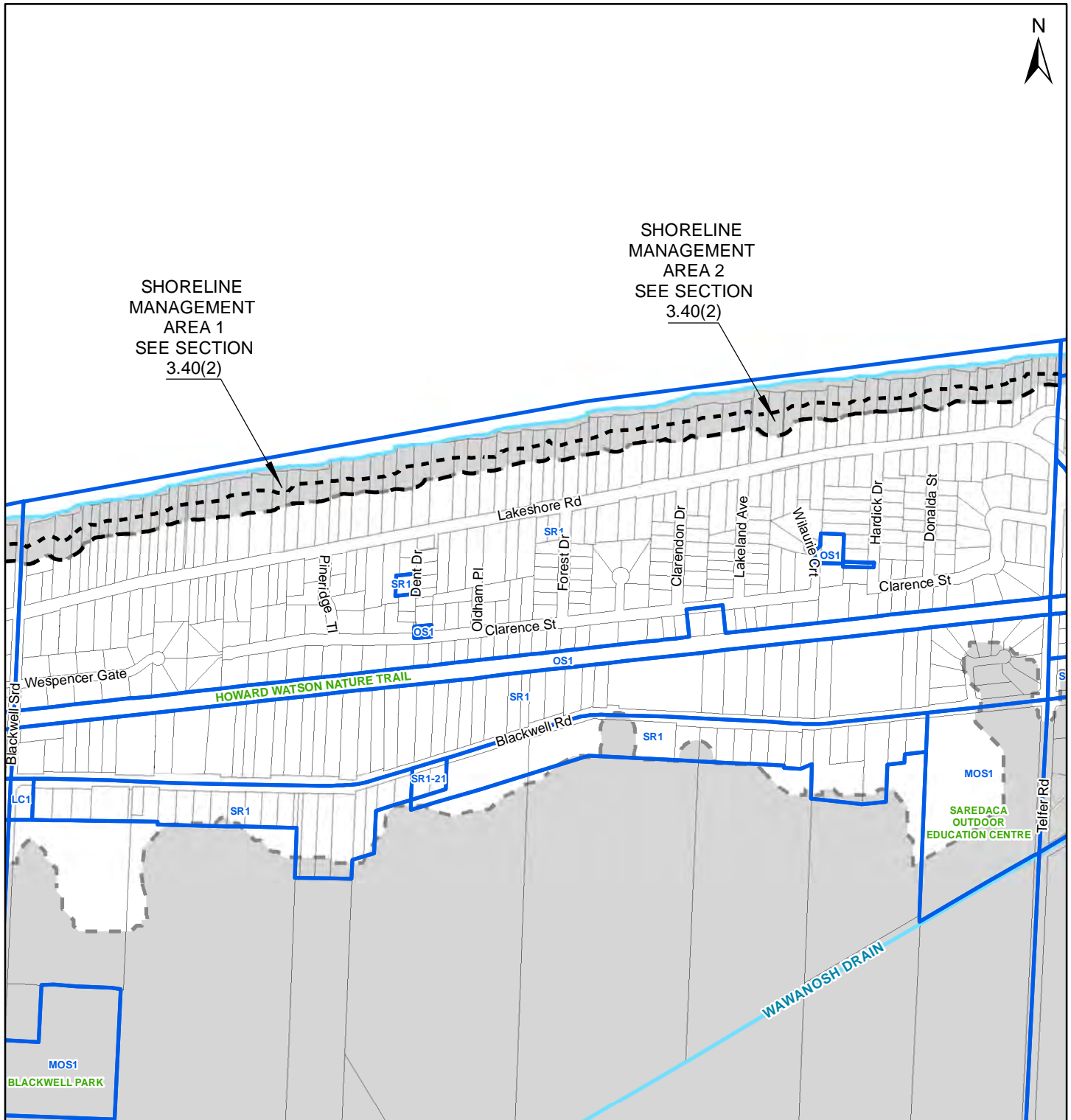



PREPARED BY THE CITY OF SARNIA  
PLANNING & BUILDING DEPARTMENT  
MARCH 2017

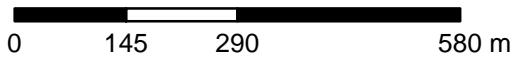


# SCHEDULE 'A' OF ZONING BY-LAW 85 OF 2002

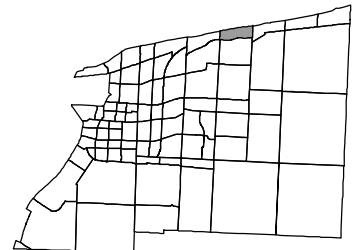
# ZONING MAP PART 7



 Flood Plain - See Section 3.27

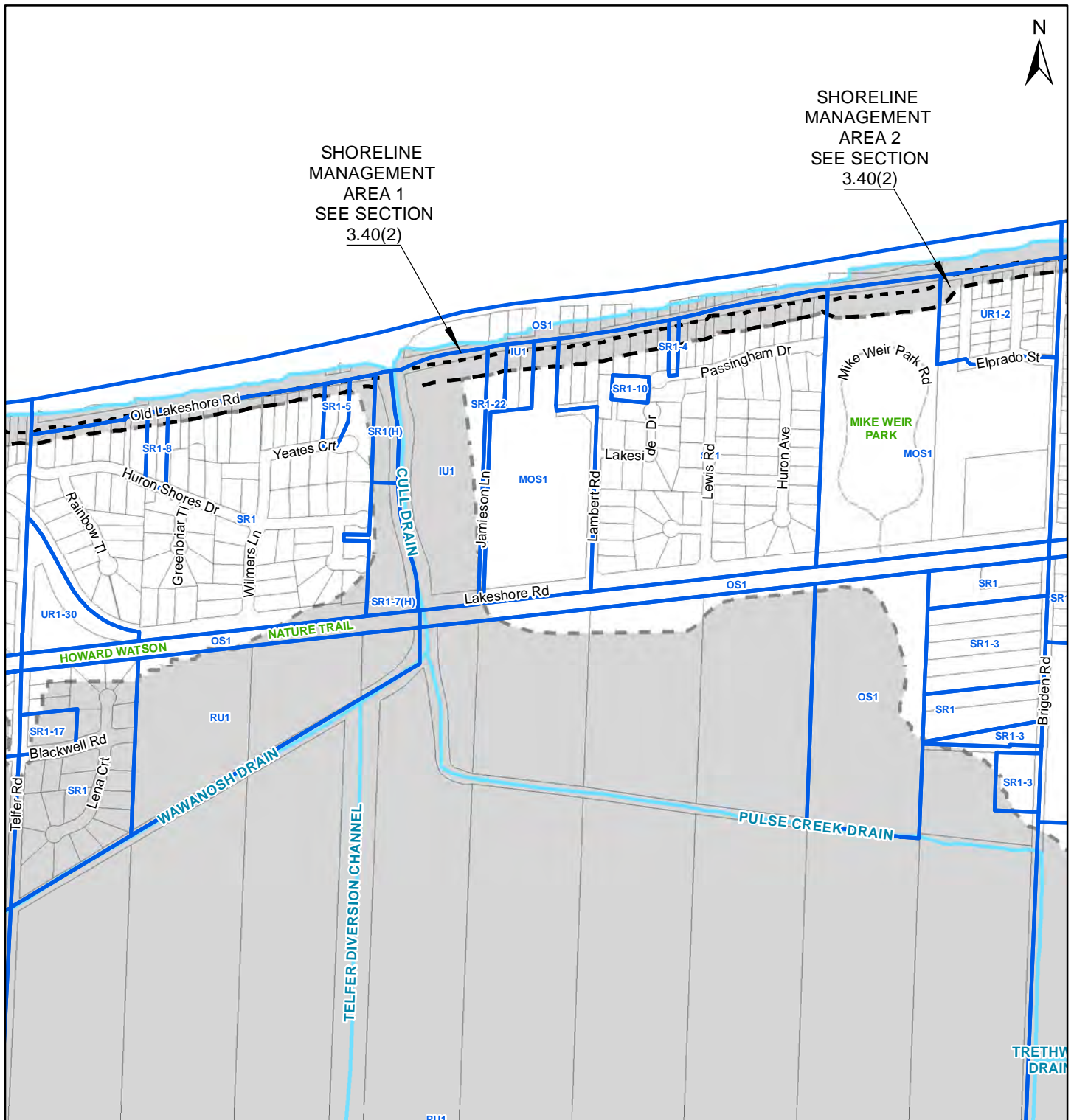



PREPARED BY THE CITY OF SARNIA  
PLANNING & BUILDING DEPARTMENT  
MARCH 2017




# SCHEDULE 'A' OF ZONING BY-LAW 85 OF 2002

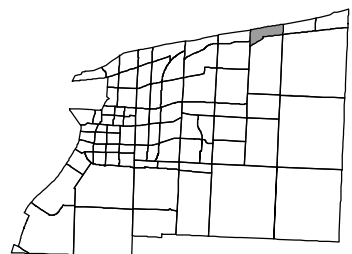
# ZONING MAP PART 8



 Flood Plain - See Section 3.27



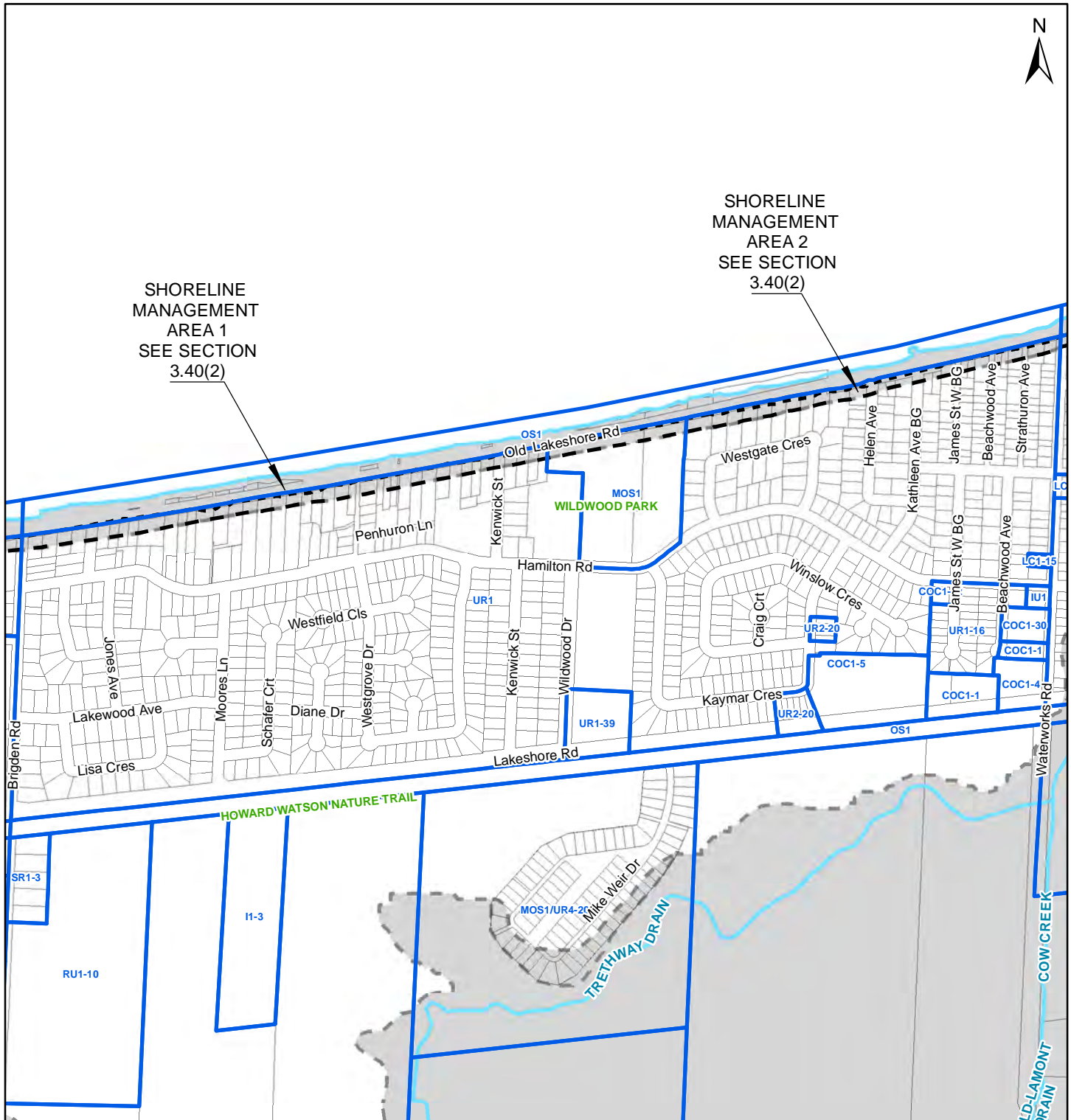
PREPARED BY THE CITY OF SARNIA  
PLANNING & BUILDING DEPARTMENT  
MARCH 2017




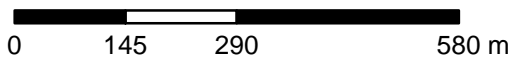


# SCHEDULE 'A' OF ZONING BY-LAW 85 OF 2002

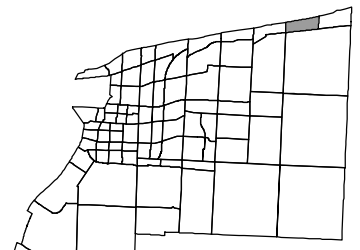
# ZONING MAP PART 9



 Flood Plain - See Section 3.27

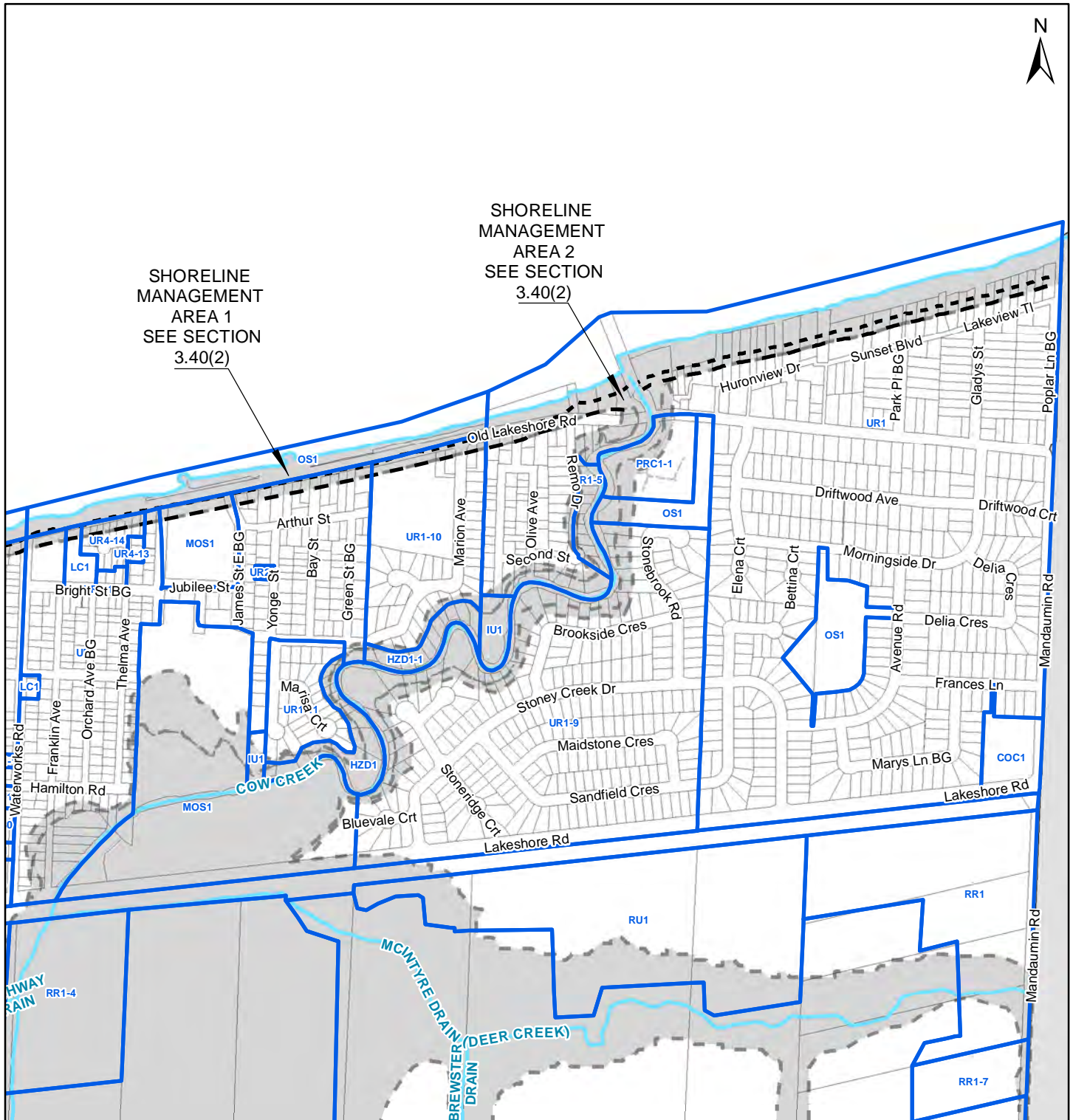


PREPARED BY THE CITY OF SARNIA  
PLANNING & BUILDING DEPARTMENT  
MARCH 2017



# SCHEDULE 'A' OF ZONING BY-LAW 85 OF 2002

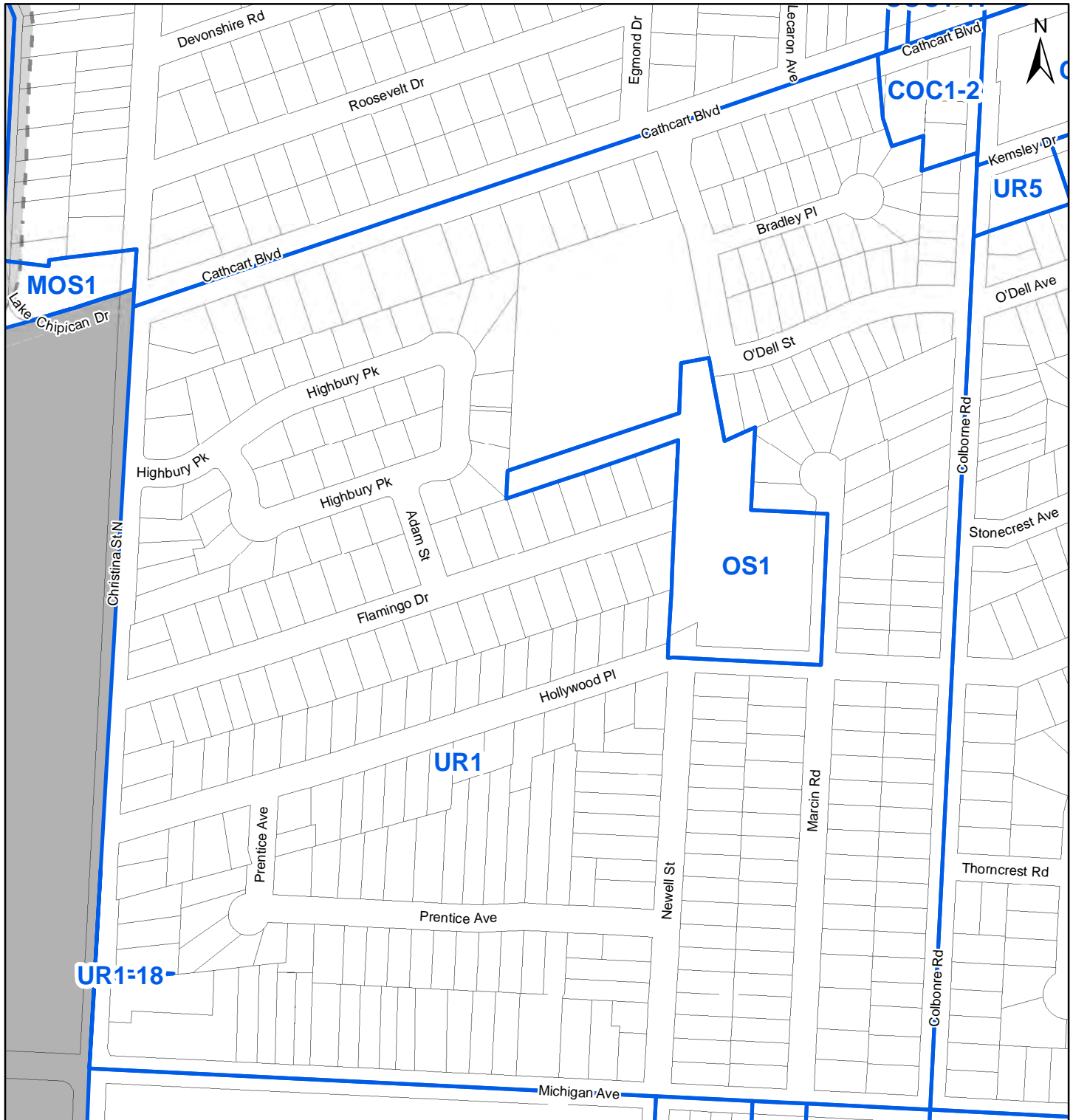
# ZONING MAP PART 10




PREPARED BY THE CITY OF SARNIA  
PLANNING & BUILDING DEPARTMENT  
MARCH 2017

# SCHEDULE 'A' OF ZONING BY-LAW 85 OF 2002

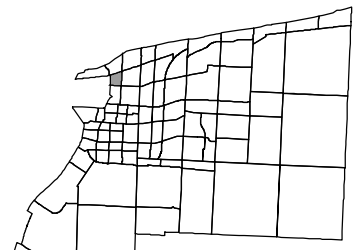
# ZONING MAP PART 11



 Flood Plain - See Section 3.27

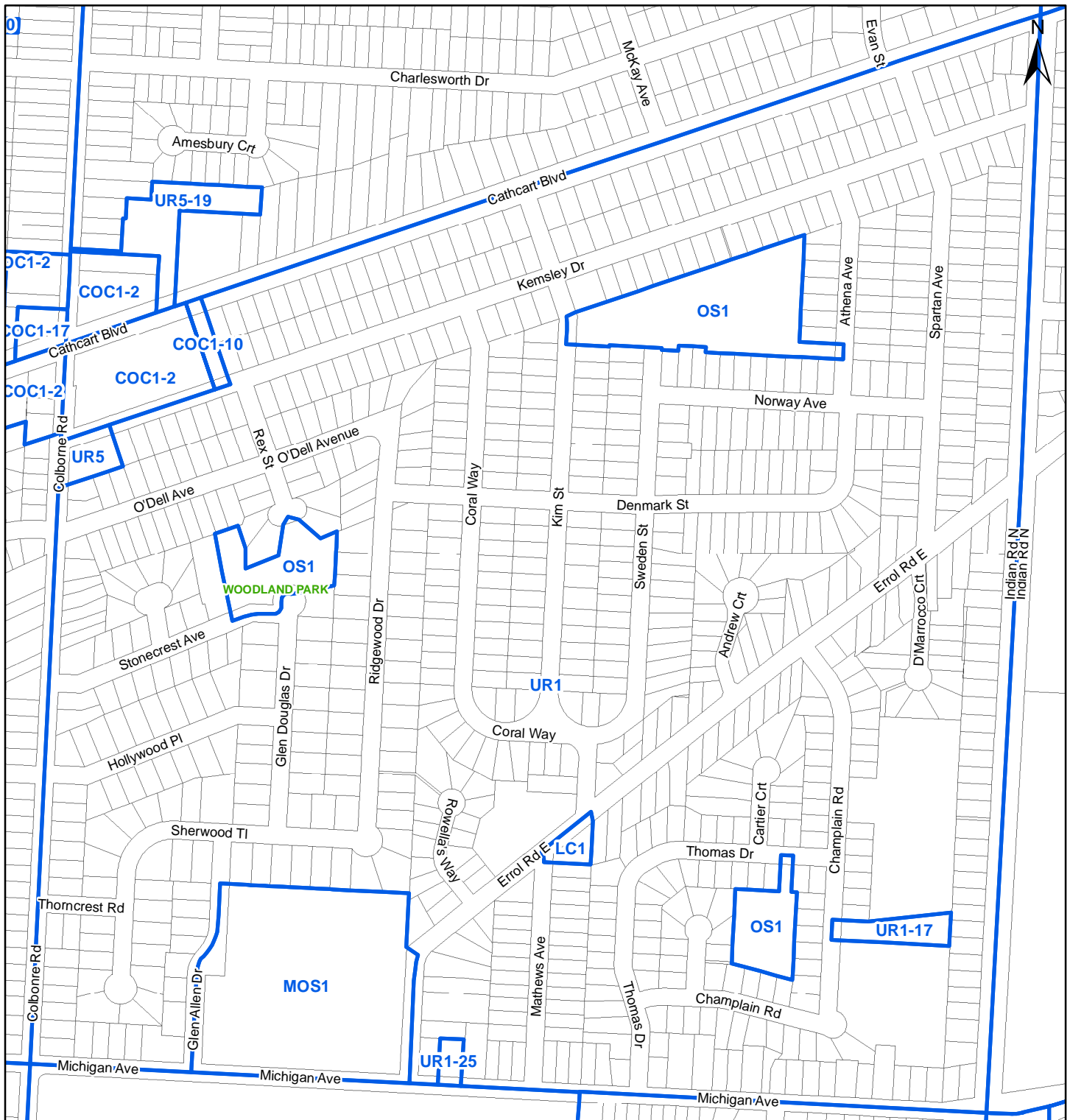
0 60 120 240 m


PREPARED BY THE CITY OF SARNIA  
PLANNING & BUILDING DEPARTMENT  
MARCH 2017




# SCHEDULE 'A' OF ZONING BY-LAW 85 OF 2002

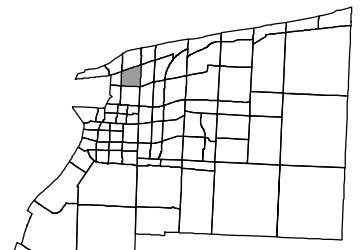
# ZONING MAP PART 12



 Flood Plain - See Section 3.27




PREPARED BY THE CITY OF SARNIA  
PLANNING & BUILDING DEPARTMENT  
MARCH 2017

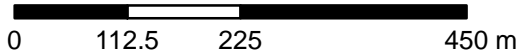


# SCHEDULE 'A' OF ZONING BY-LAW 85 OF 2002

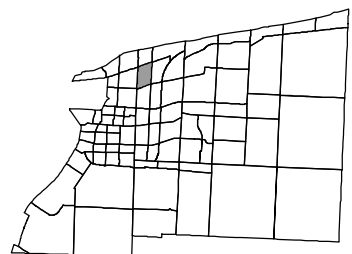
# ZONING MAP PART 13



 Flood Plain - See Section 3.27

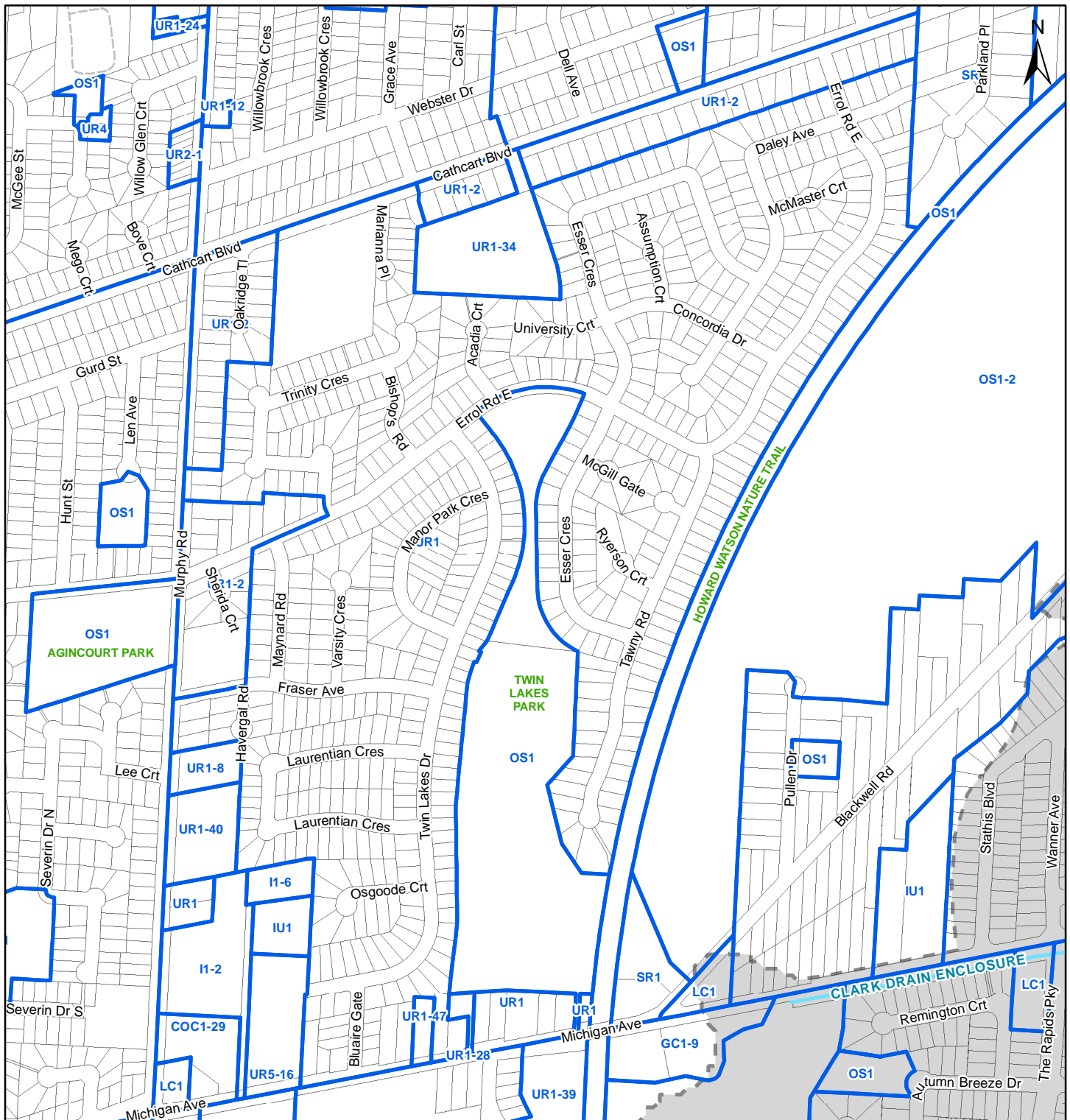



PREPARED BY THE CITY OF SARNIA  
PLANNING & BUILDING DEPARTMENT  
MARCH 2017




# SCHEDULE 'A' OF ZONING BY-LAW 85 OF 2002

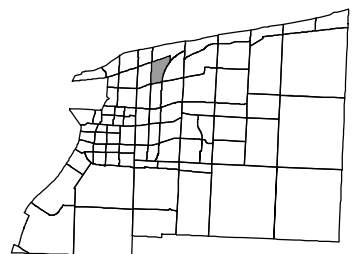
# ZONING MAP PART 14



 Flood Plain - See Section 3.27

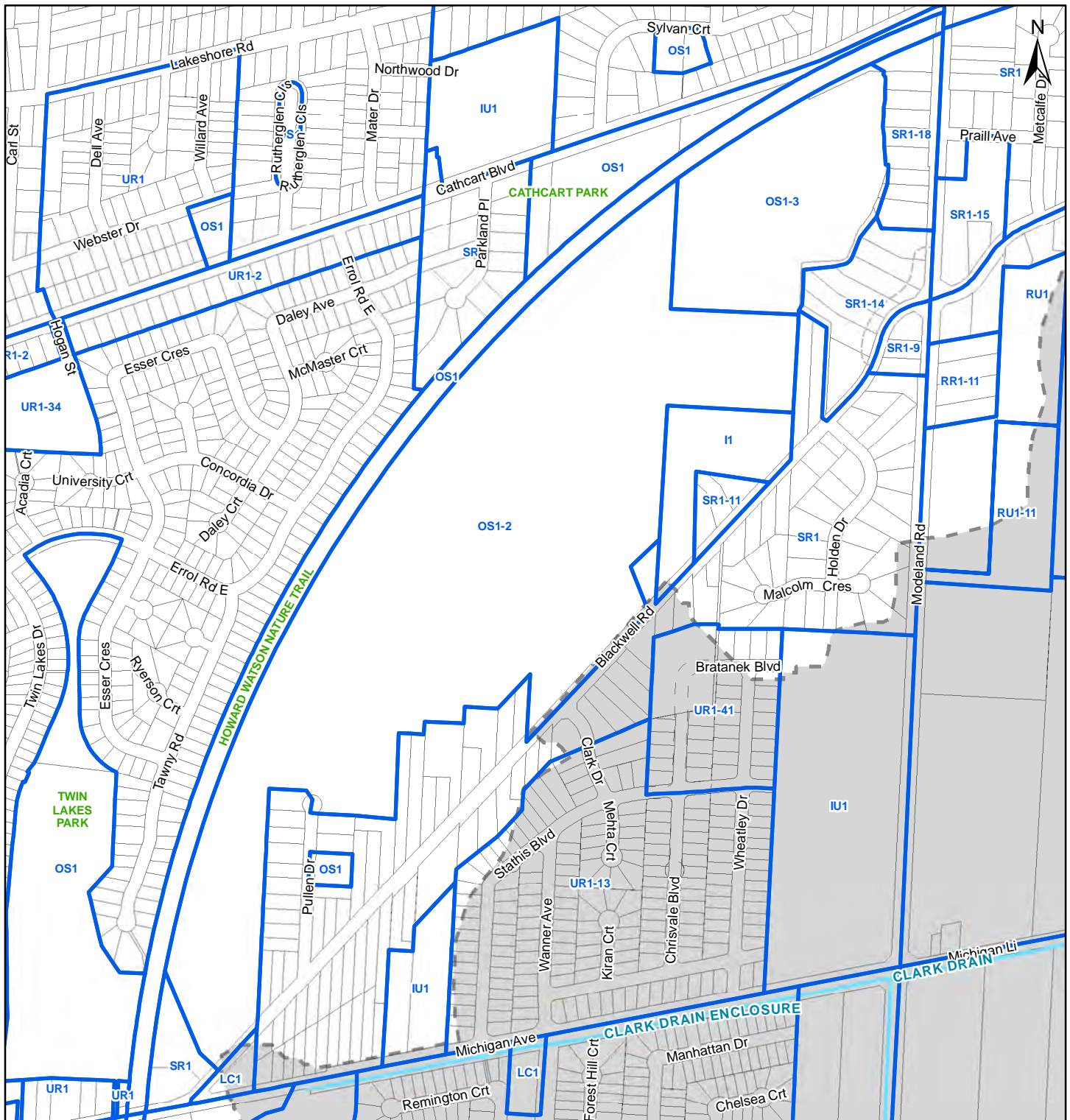



PREPARED BY THE CITY OF SARNIA  
PLANNING & BUILDING DEPARTMENT  
MARCH 2017




# SCHEDULE 'A' OF ZONING BY-LAW 85 OF 2002

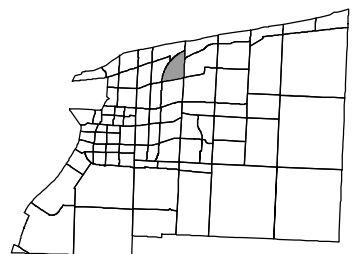
# ZONING MAP PART 15



 Flood Plain - See Section 3.27

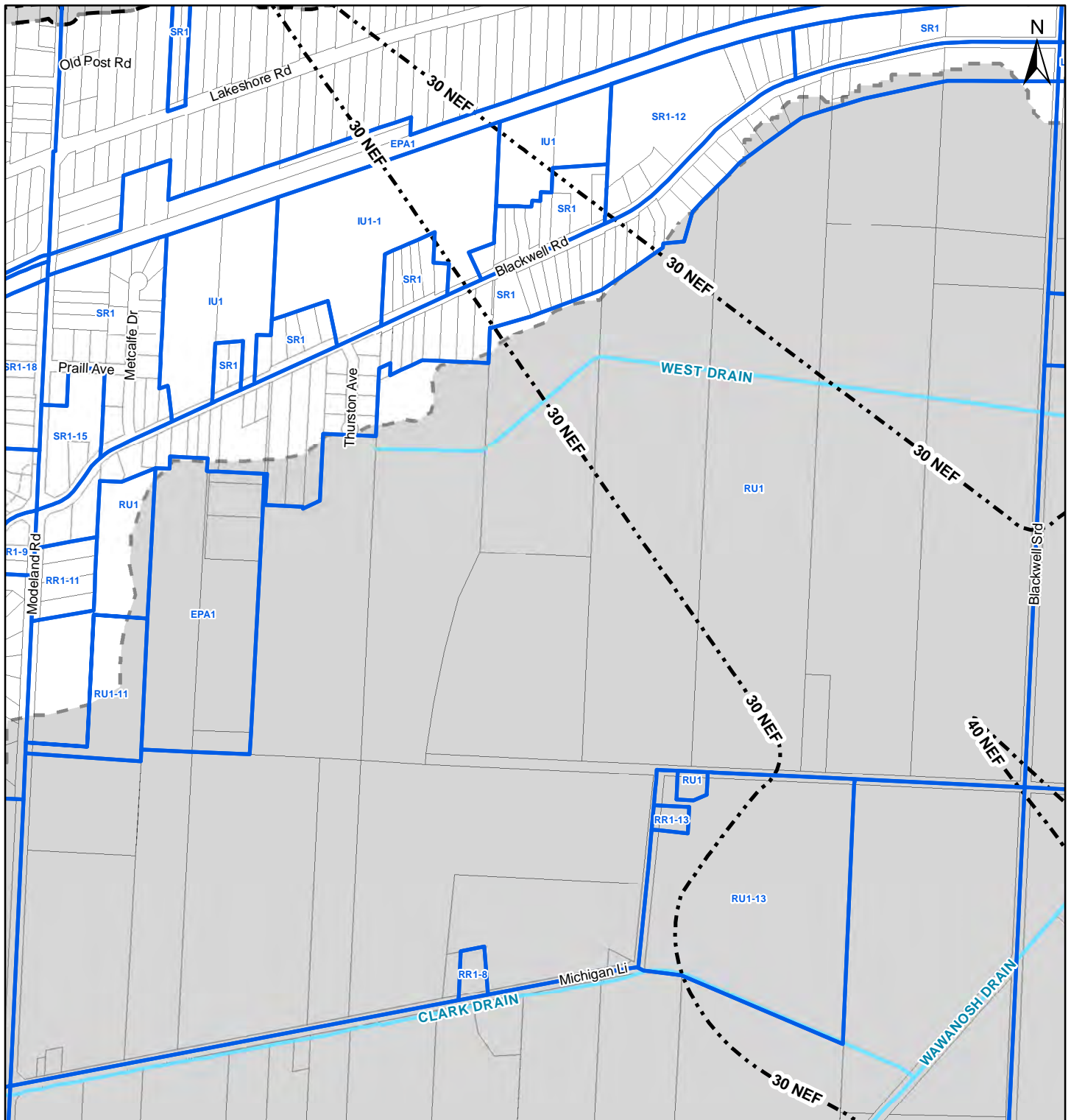



PREPARED BY THE CITY OF SARNIA  
PLANNING & BUILDING DEPARTMENT  
MARCH 2017

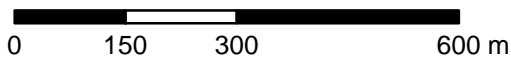


# SCHEDULE 'A' OF ZONING BY-LAW 85 OF 2002

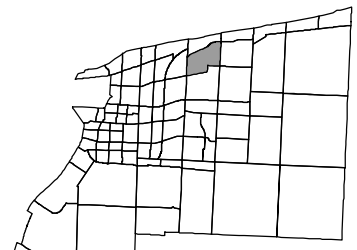
# ZONING MAP PART 16



 Flood Plain - See Section 3.27



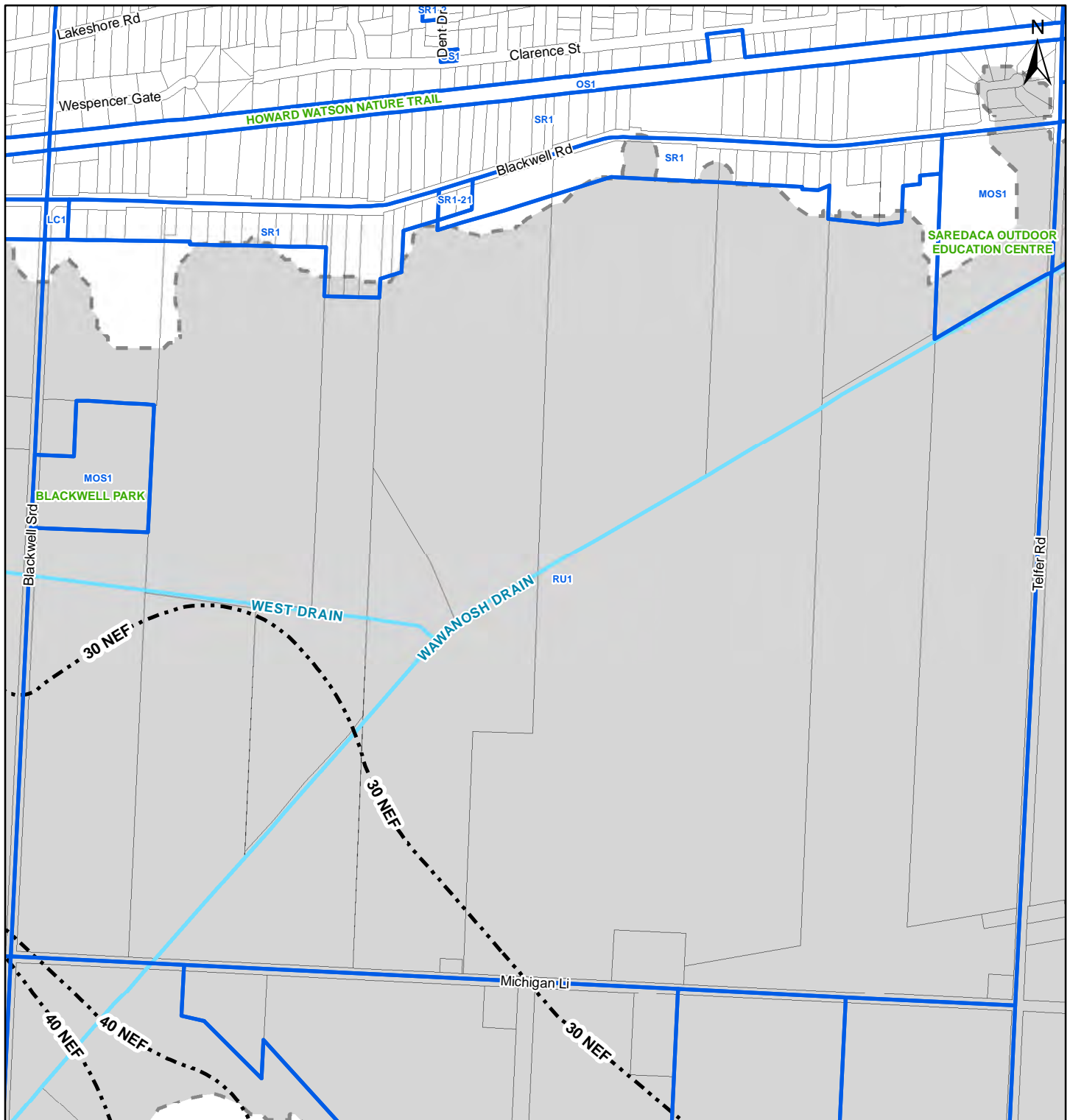
PREPARED BY THE CITY OF SARNIA  
PLANNING & BUILDING DEPARTMENT  
MARCH 2017







# SCHEDULE 'A' OF ZONING BY-LAW 85 OF 2002

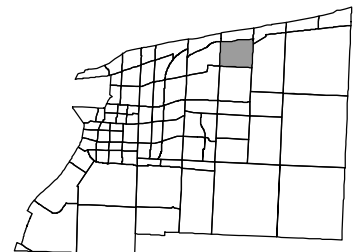
# ZONING MAP PART 17



 Flood Plain - See Section 3.27

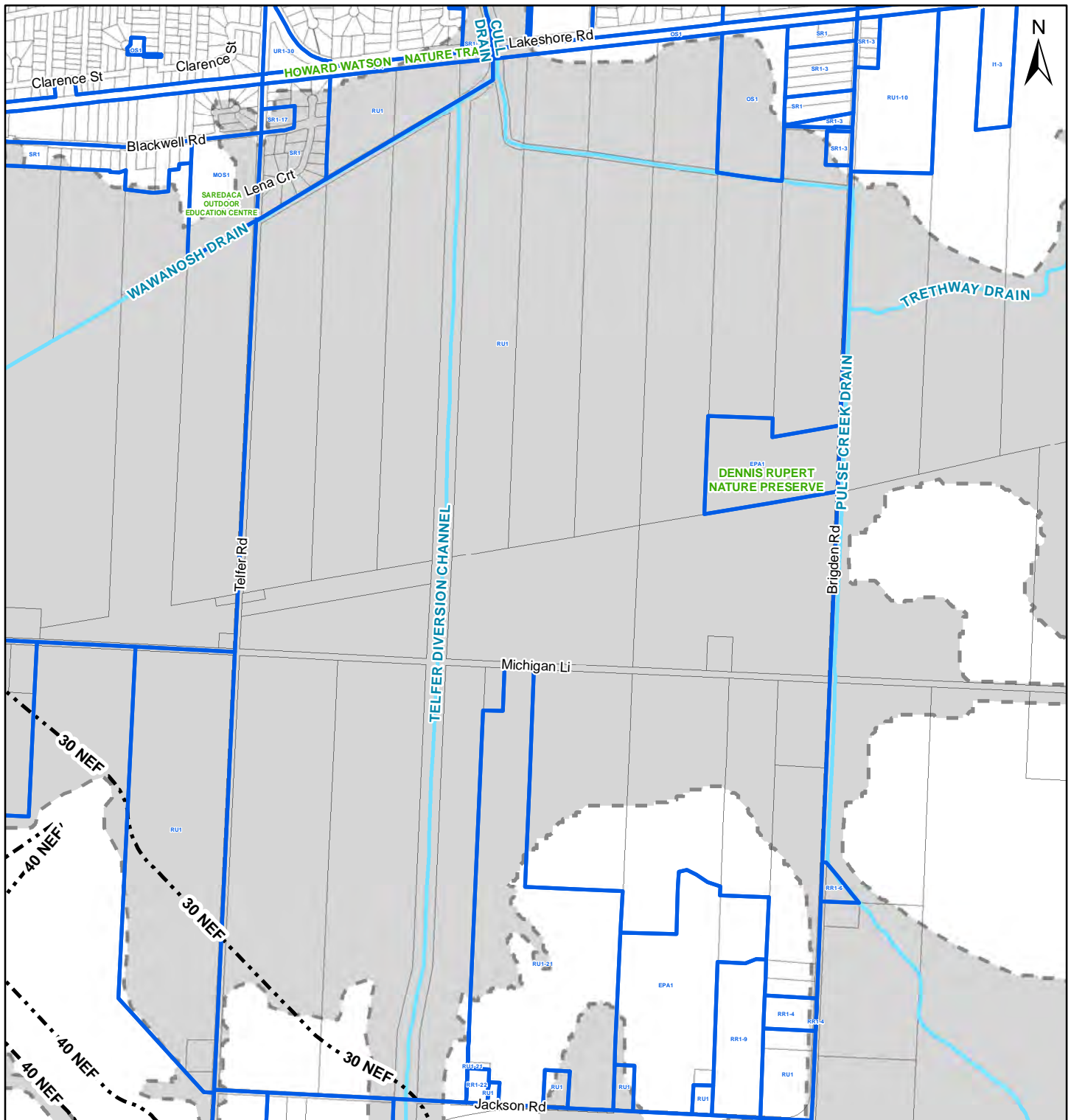



PREPARED BY THE CITY OF SARNIA  
PLANNING & BUILDING DEPARTMENT  
MARCH 2017

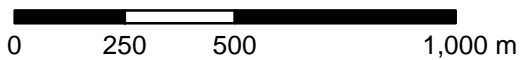


# SCHEDULE 'A' OF ZONING BY-LAW 85 OF 2002

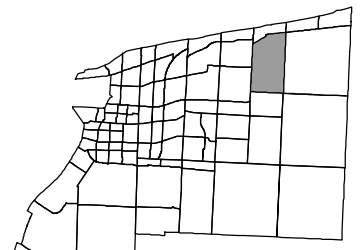
# ZONING MAP PART 18



 Flood Plain - See Section 3.27

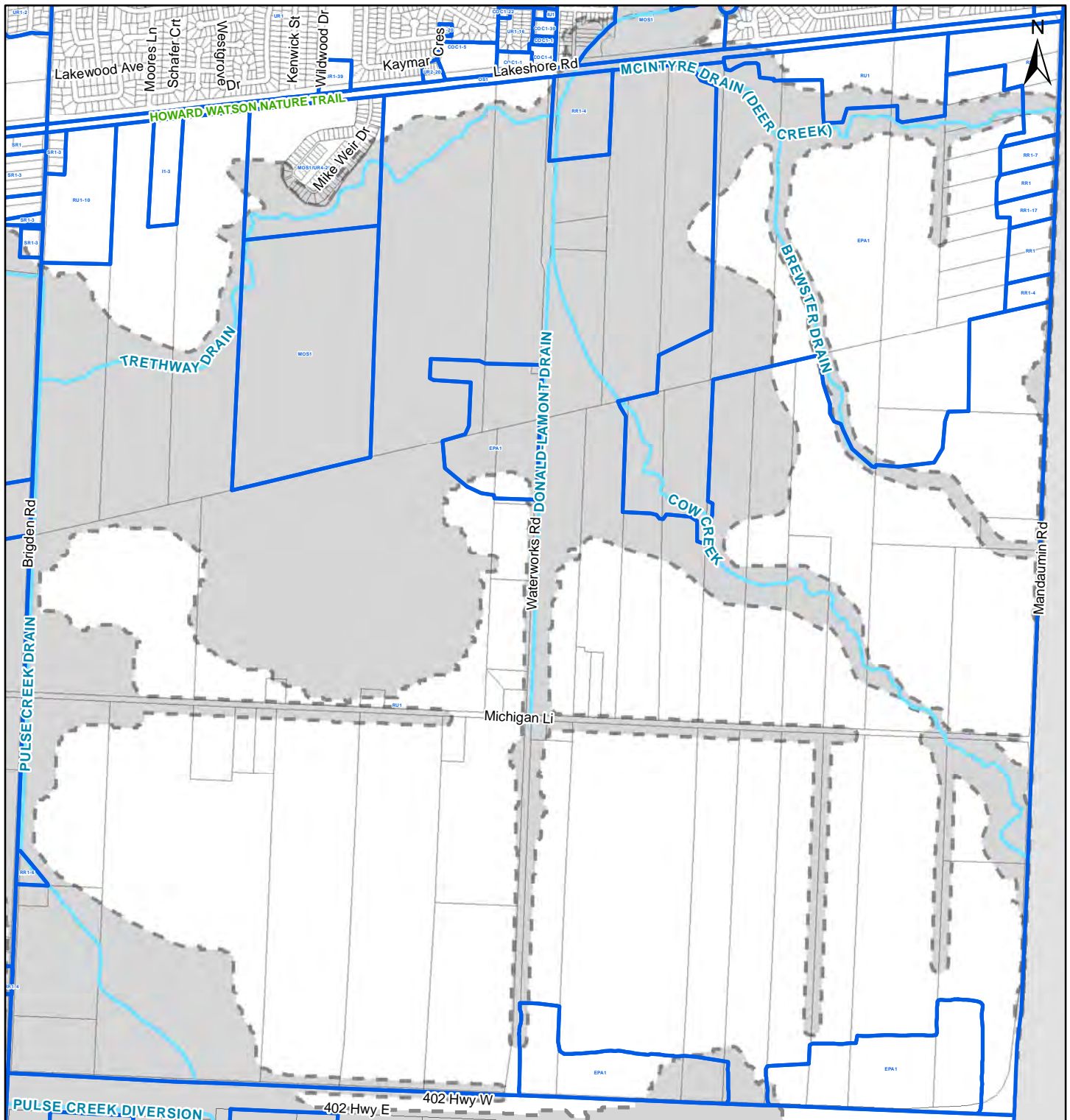



PREPARED BY THE CITY OF SARNIA  
PLANNING & BUILDING DEPARTMENT  
MARCH 2017




# SCHEDULE 'A' OF ZONING BY-LAW 85 OF 2002

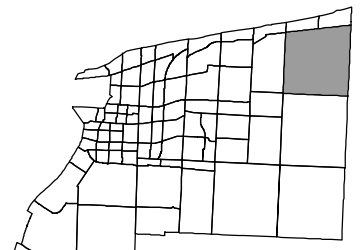
# ZONING MAP PART 19



 Flood Plain - See Section 3.27

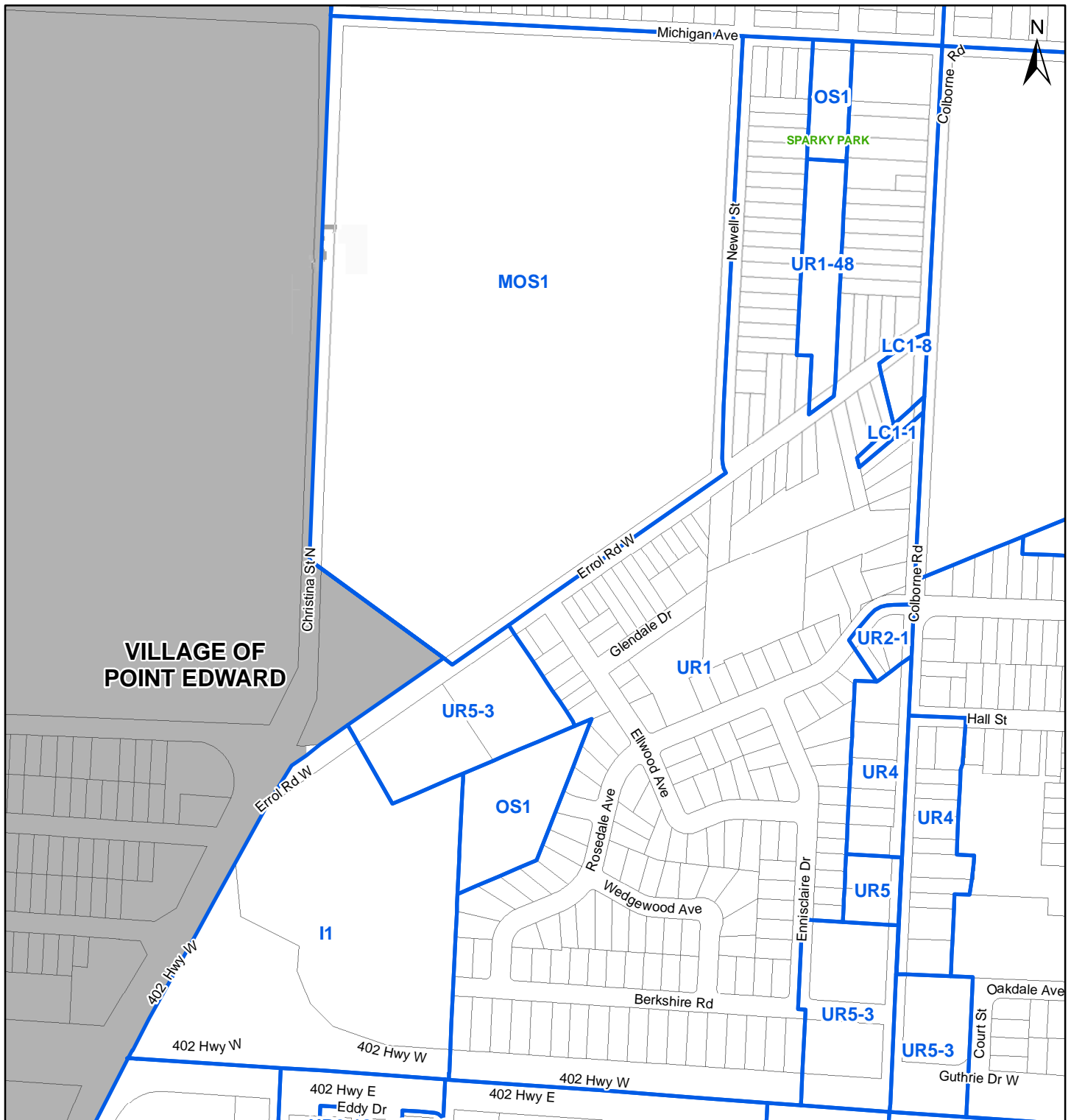



PREPARED BY THE CITY OF SARNIA  
PLANNING & BUILDING DEPARTMENT  
MARCH 2017




# SCHEDULE 'A' OF ZONING BY-LAW 85 OF 2002

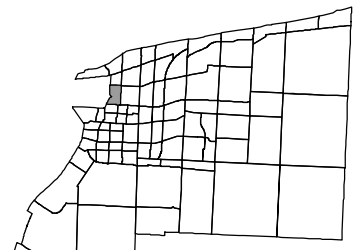
# ZONING MAP PART 20



 Flood Plain - See Section 3.27

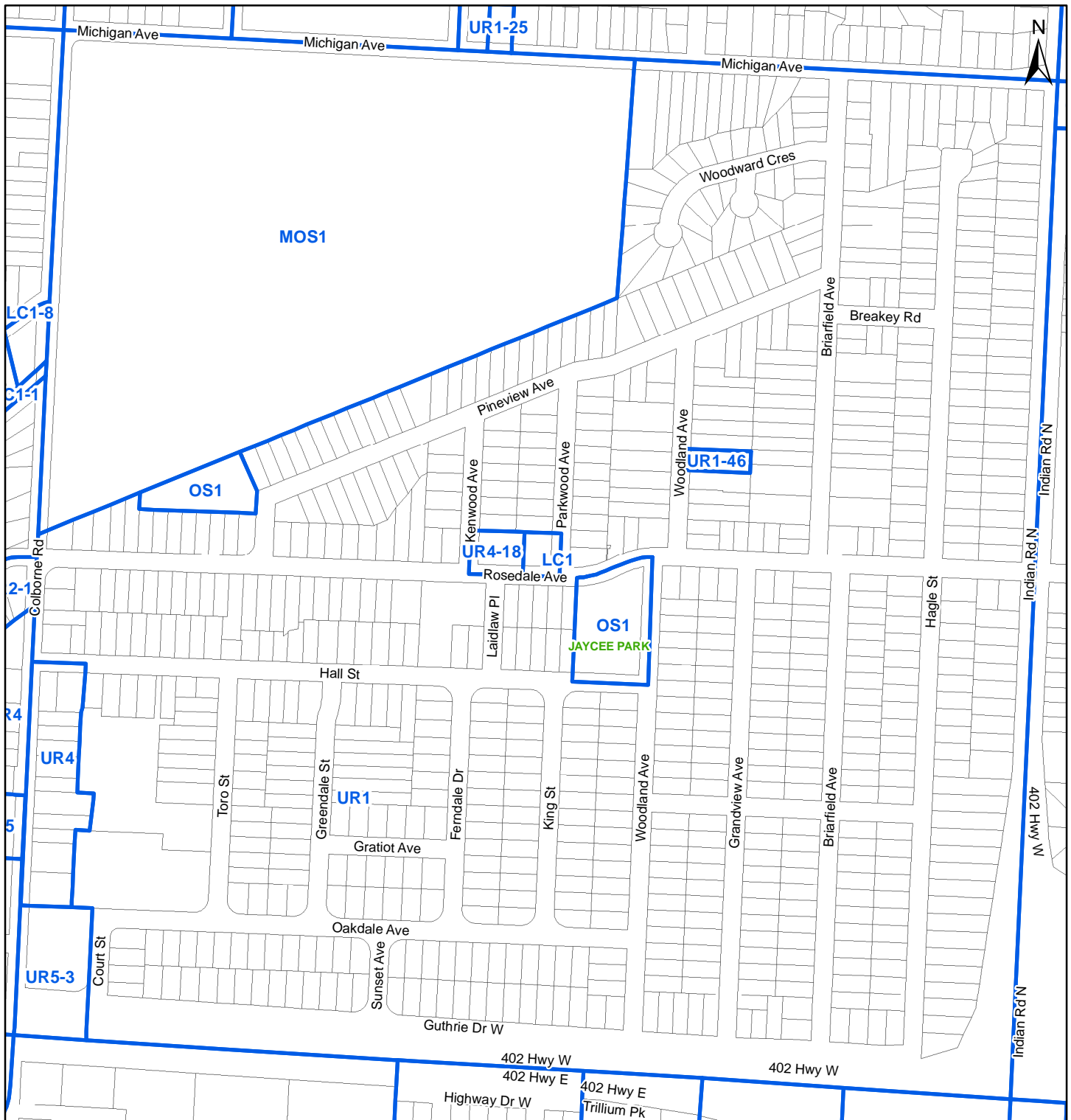



PREPARED BY THE CITY OF SARNIA  
PLANNING & BUILDING DEPARTMENT  
MARCH 2017




# SCHEDULE 'A' OF ZONING BY-LAW 85 OF 2002

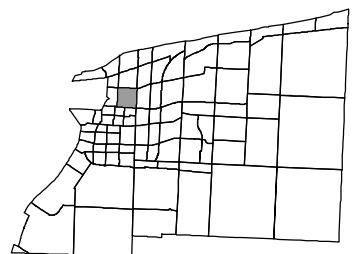
# ZONING MAP PART 21



 Flood Plain - See Section 3.27

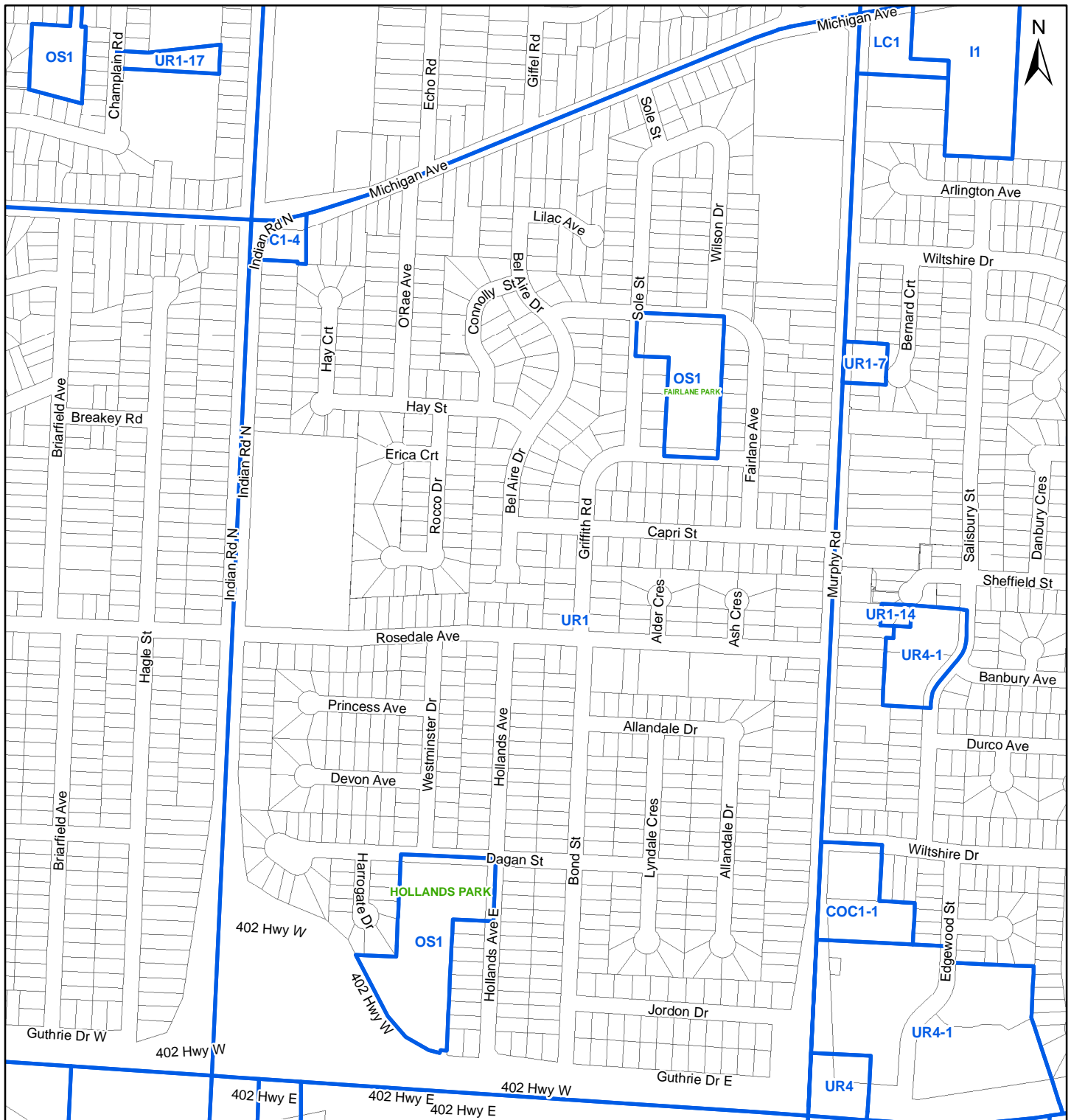



PREPARED BY THE CITY OF SARNIA  
PLANNING & BUILDING DEPARTMENT  
MARCH 2017




# SCHEDULE 'A' OF ZONING BY-LAW 85 OF 2002

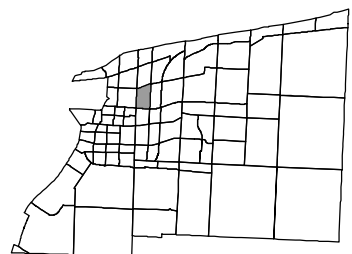
# ZONING MAP PART 22



 Flood Plain - See Section 3.27

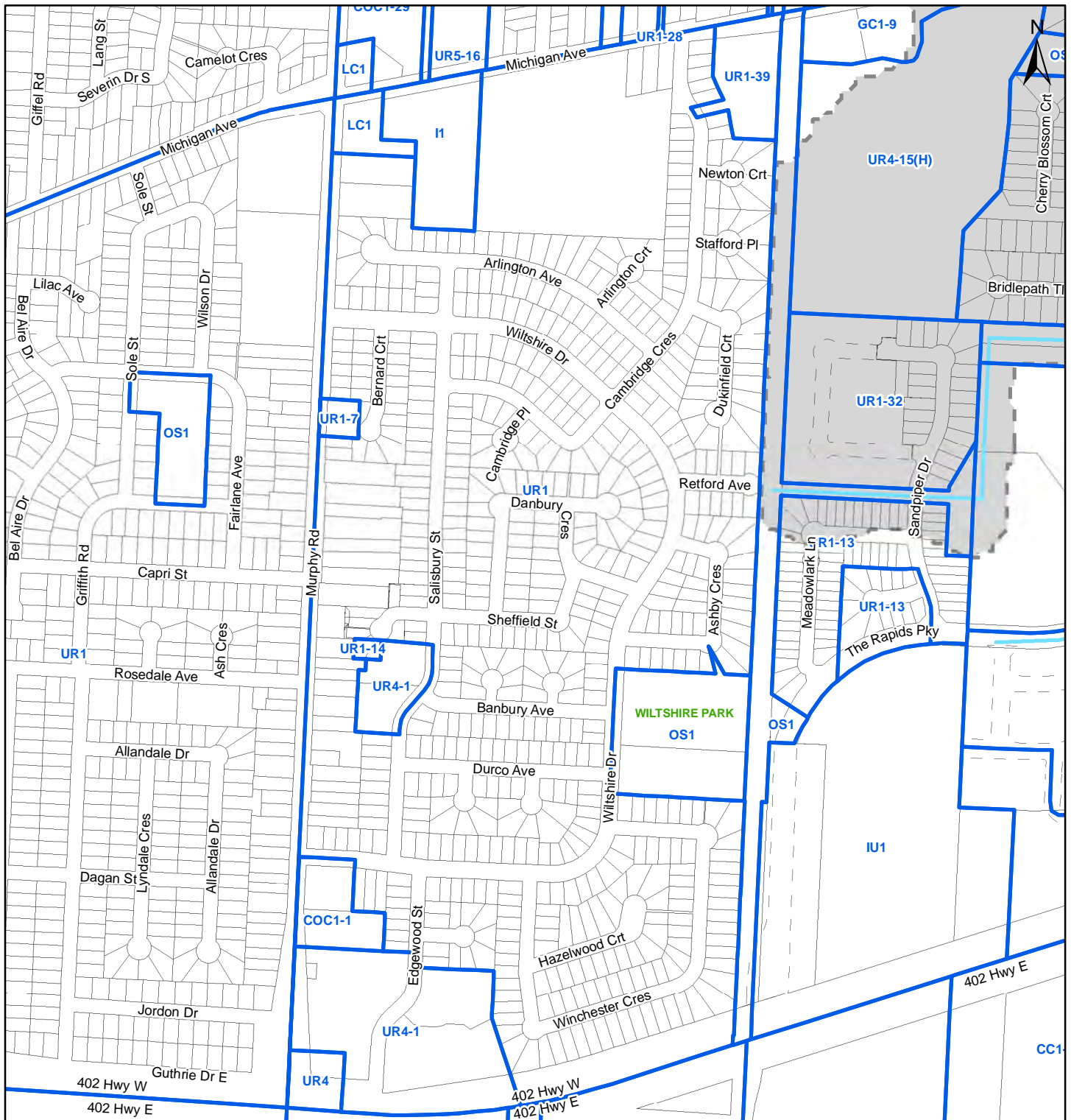



PREPARED BY THE CITY OF SARNIA  
PLANNING & BUILDING DEPARTMENT  
MARCH 2017

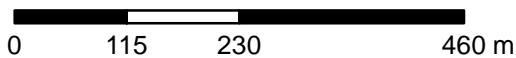


# SCHEDULE 'A' OF ZONING BY-LAW 85 OF 2002

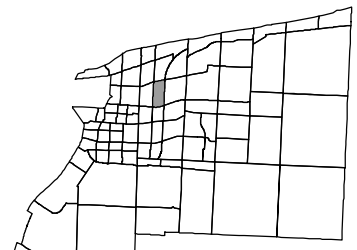
# ZONING MAP PART 23



 Flood Plain - See Section 3.27

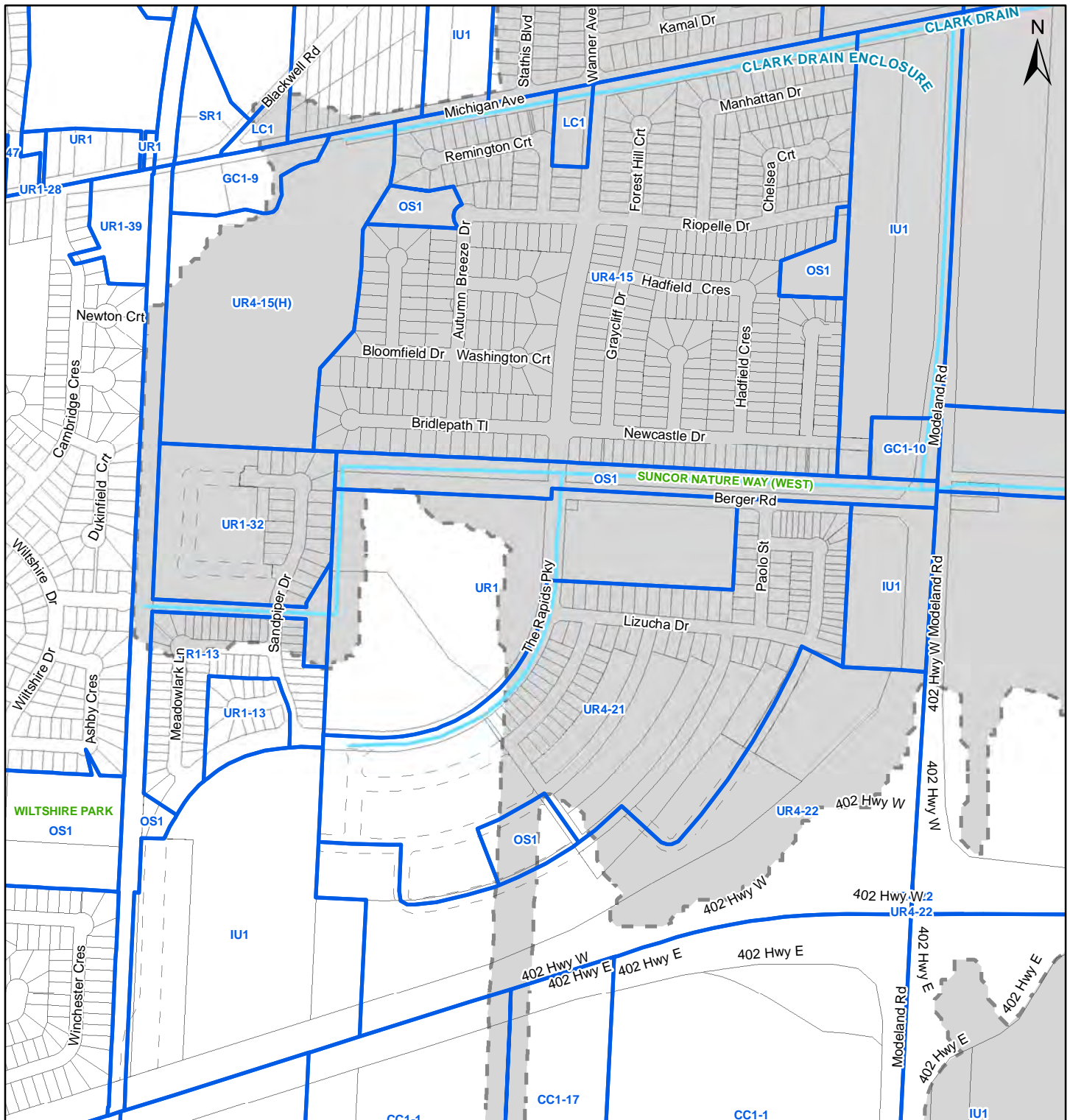



PREPARED BY THE CITY OF SARNIA  
PLANNING & BUILDING DEPARTMENT  
MARCH 2017

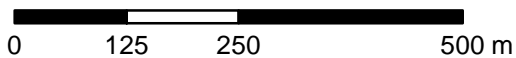


# SCHEDULE 'A' OF ZONING BY-LAW 85 OF 2002

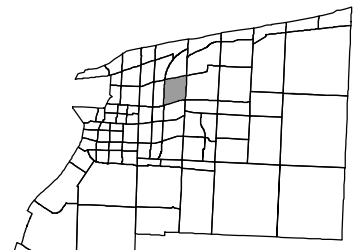
# ZONING MAP PART 24



 Flood Plain - See Section 3.27



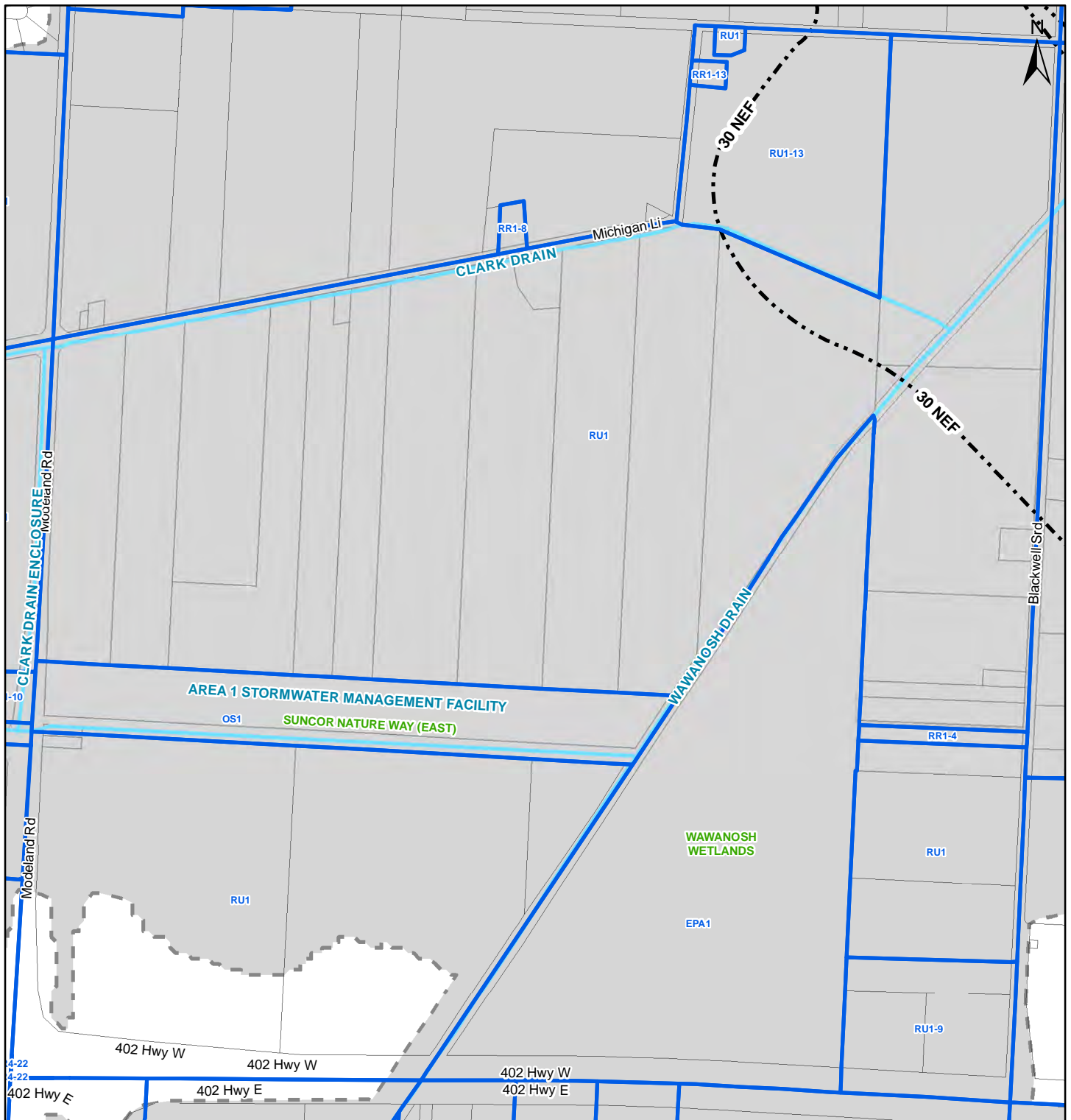
PREPARED BY THE CITY OF SARNIA  
PLANNING & BUILDING DEPARTMENT  
MARCH 2017




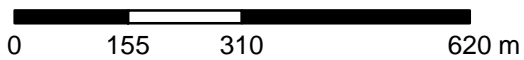


# SCHEDULE 'A' OF ZONING BY-LAW 85 OF 2002

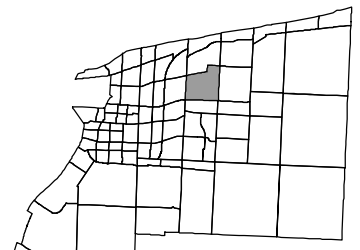
# ZONING MAP PART 25



 Flood Plain - See Section 3.27

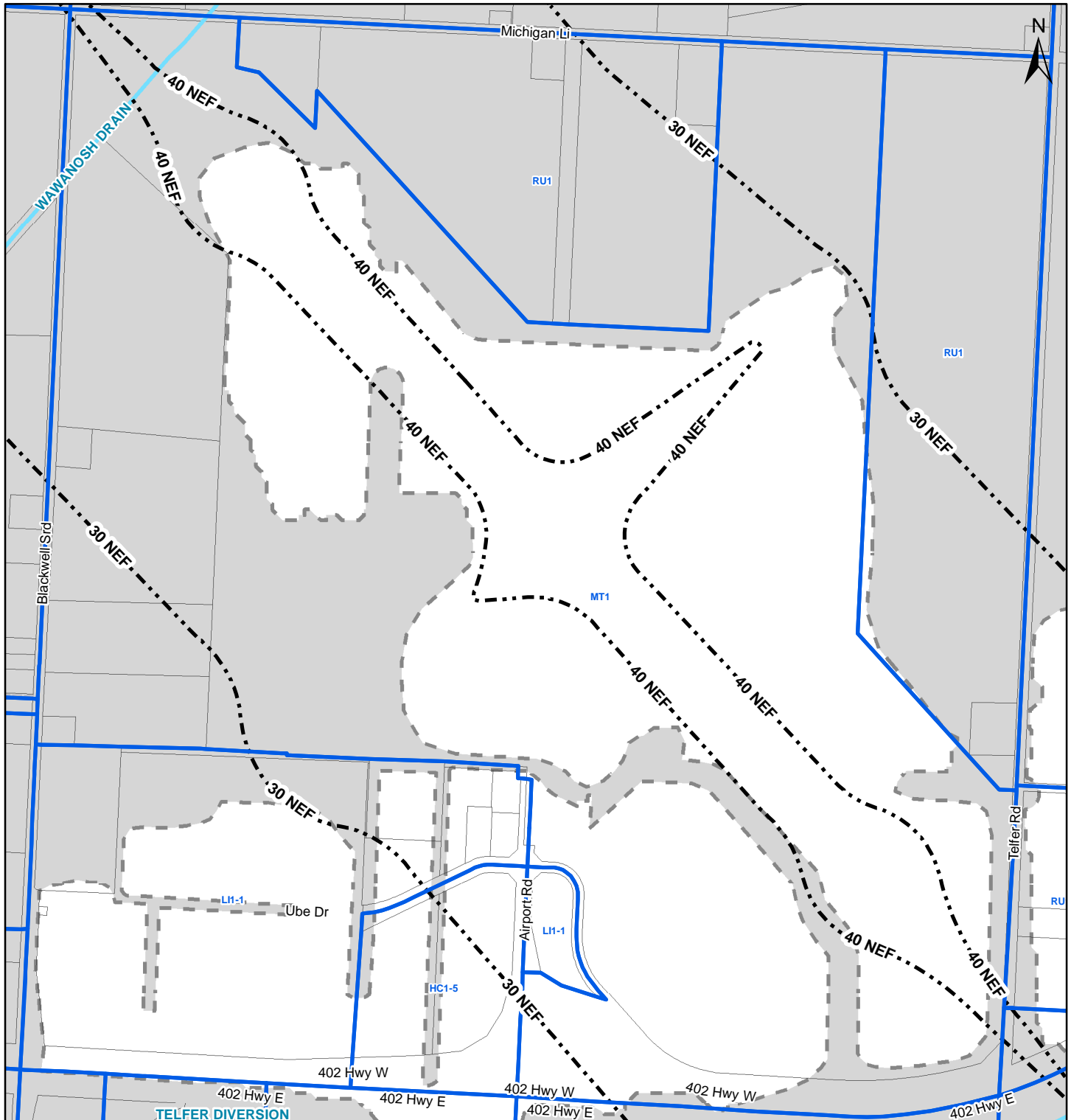



PREPARED BY THE CITY OF SARNIA  
PLANNING & BUILDING DEPARTMENT  
MARCH 2017

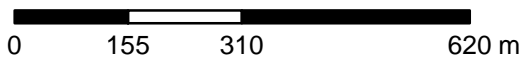


# SCHEDULE 'A' OF ZONING BY-LAW 85 OF 2002

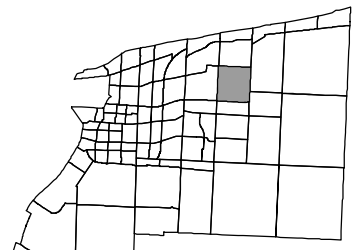
# ZONING MAP PART 26



 Flood Plain - See Section 3.27

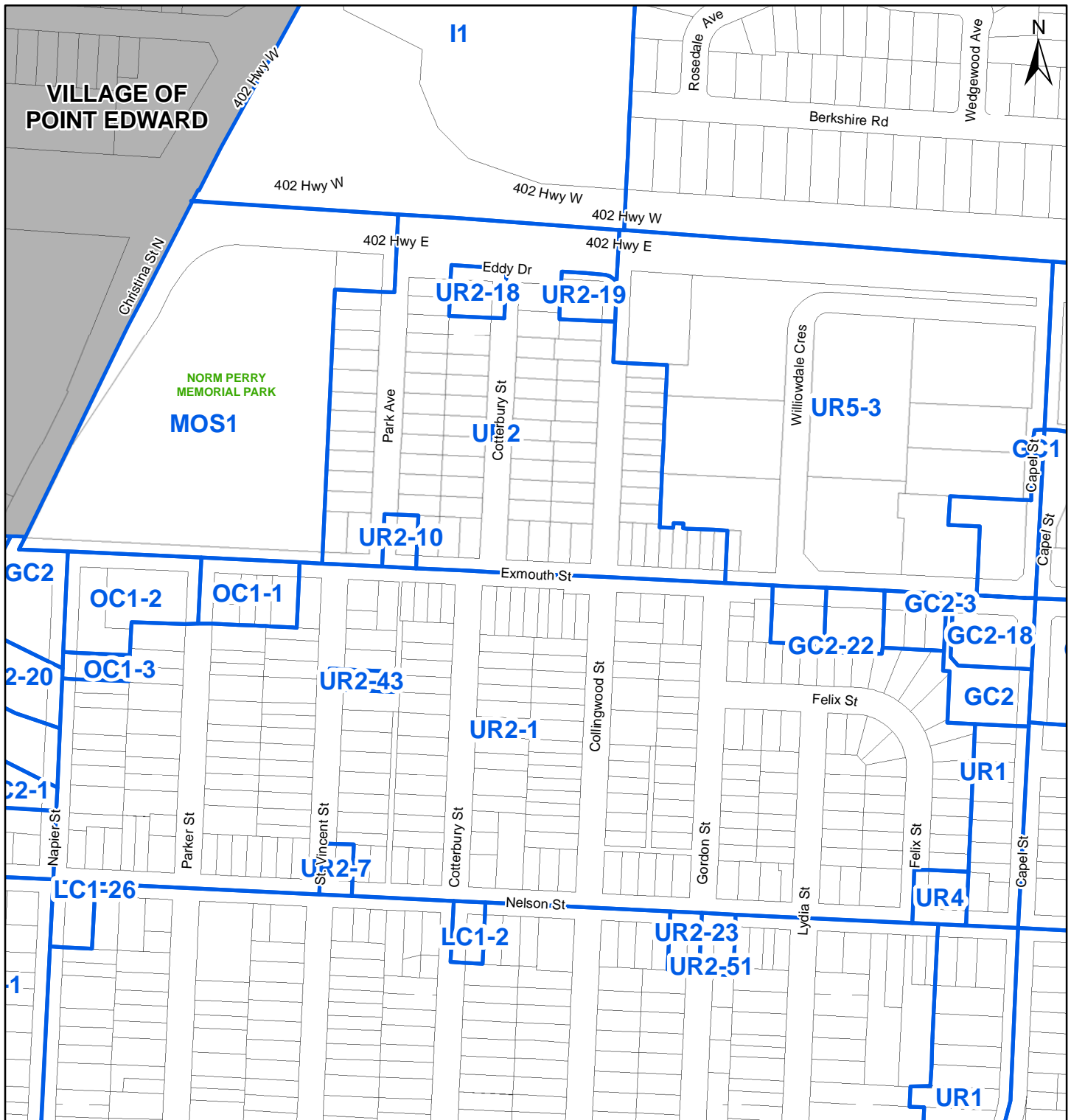



PREPARED BY THE CITY OF SARNIA  
PLANNING & BUILDING DEPARTMENT  
MARCH 2017

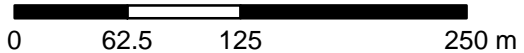


# SCHEDULE 'A' OF ZONING BY-LAW 85 OF 2002

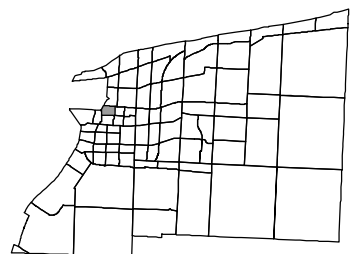
# ZONING MAP PART 27



 Flood Plain - See Section 3.27

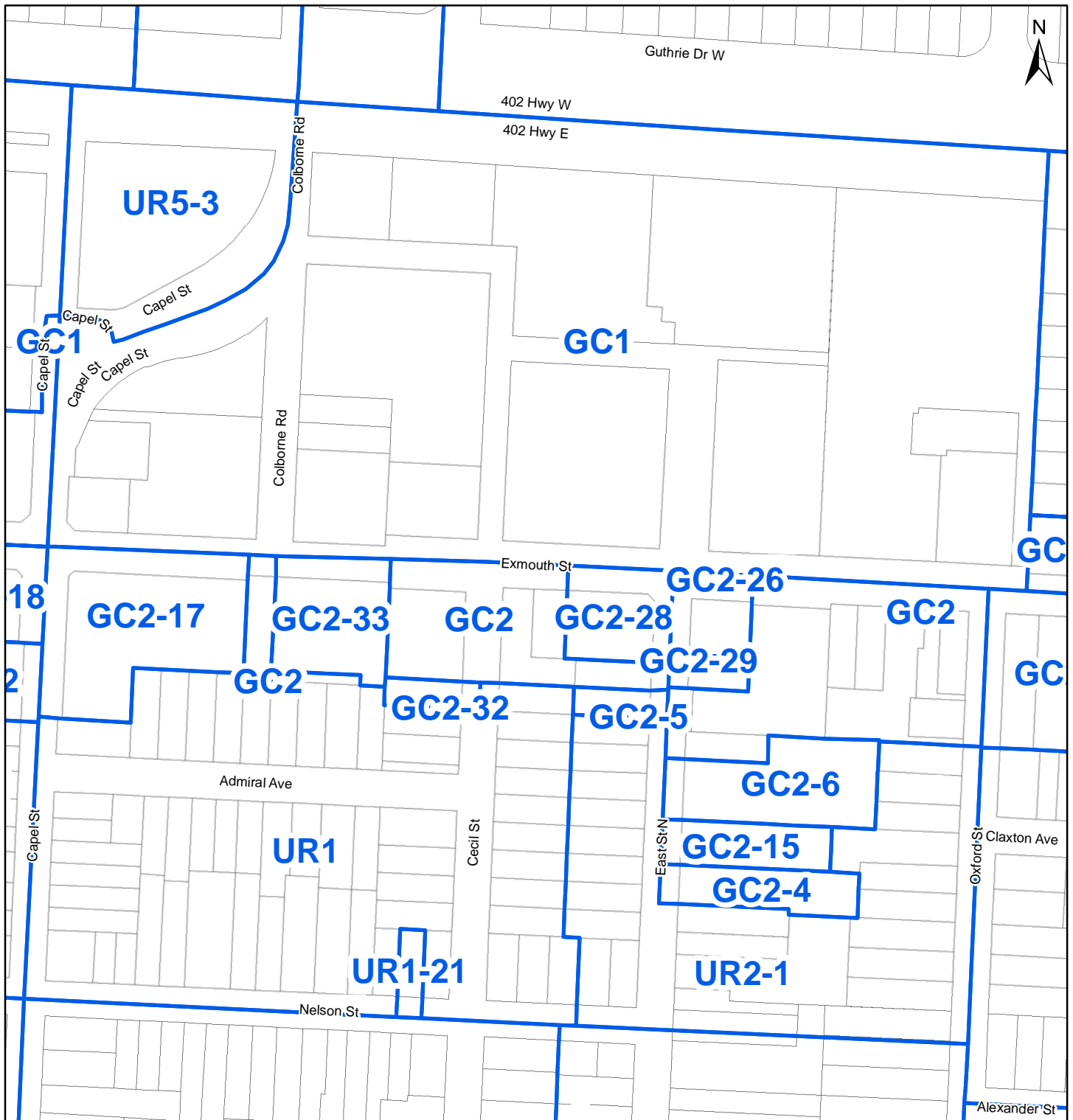



PREPARED BY THE CITY OF SARNIA  
PLANNING & BUILDING DEPARTMENT  
MARCH 2017




# SCHEDULE 'A' OF ZONING BY-LAW 85 OF 2002

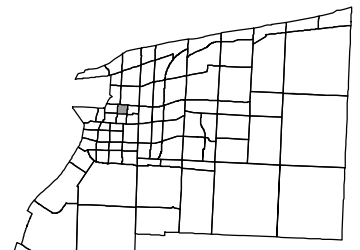
# ZONING MAP PART 28



 Flood Plain - See Section 3.27

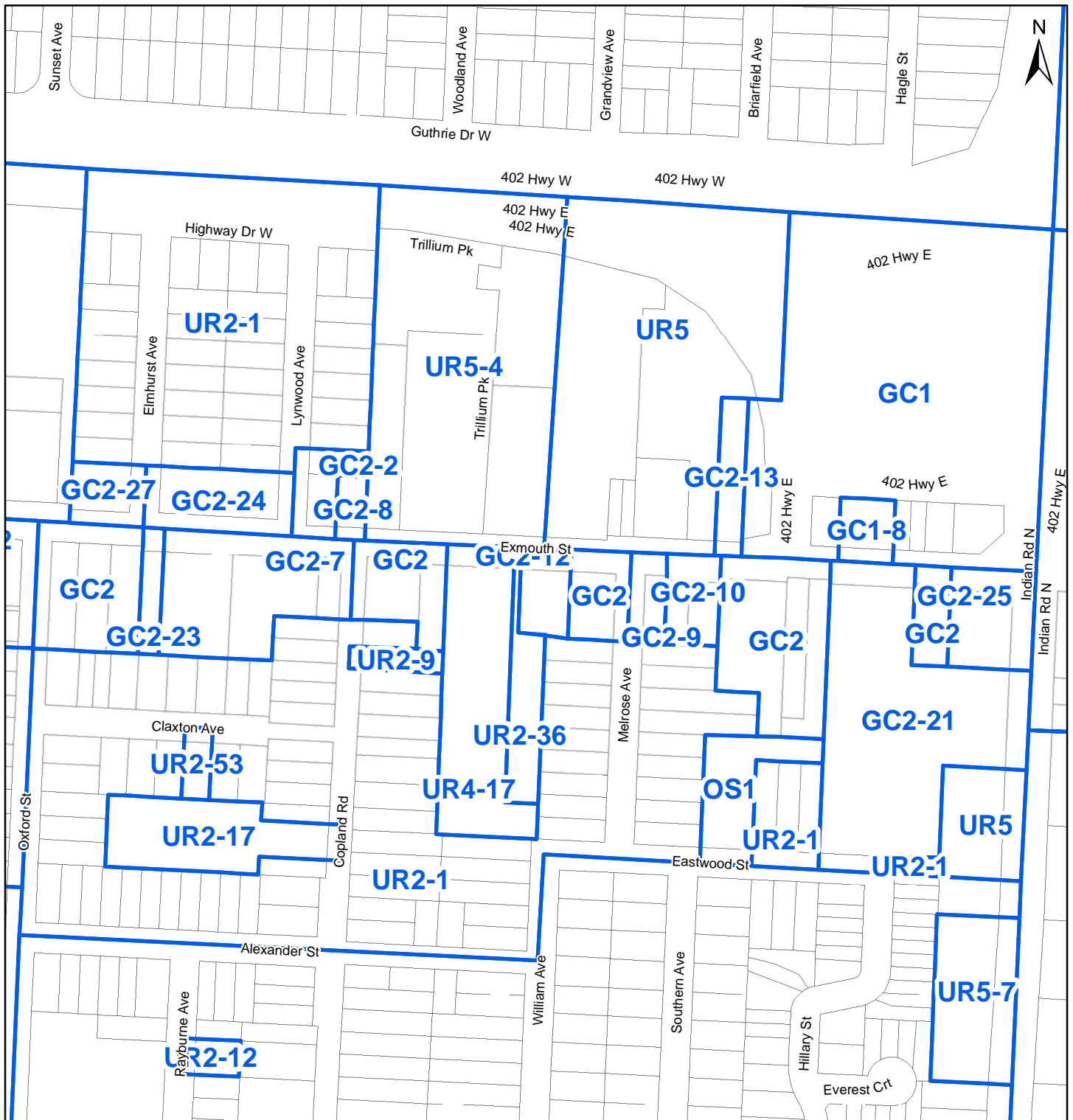



PREPARED BY THE CITY OF SARNIA  
PLANNING & BUILDING DEPARTMENT  
MARCH 2017




# SCHEDULE 'A' OF ZONING BY-LAW 85 OF 2002

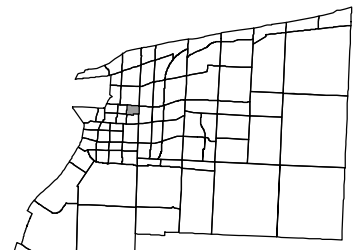
# ZONING MAP PART 29



 Flood Plain - See Section 3.27



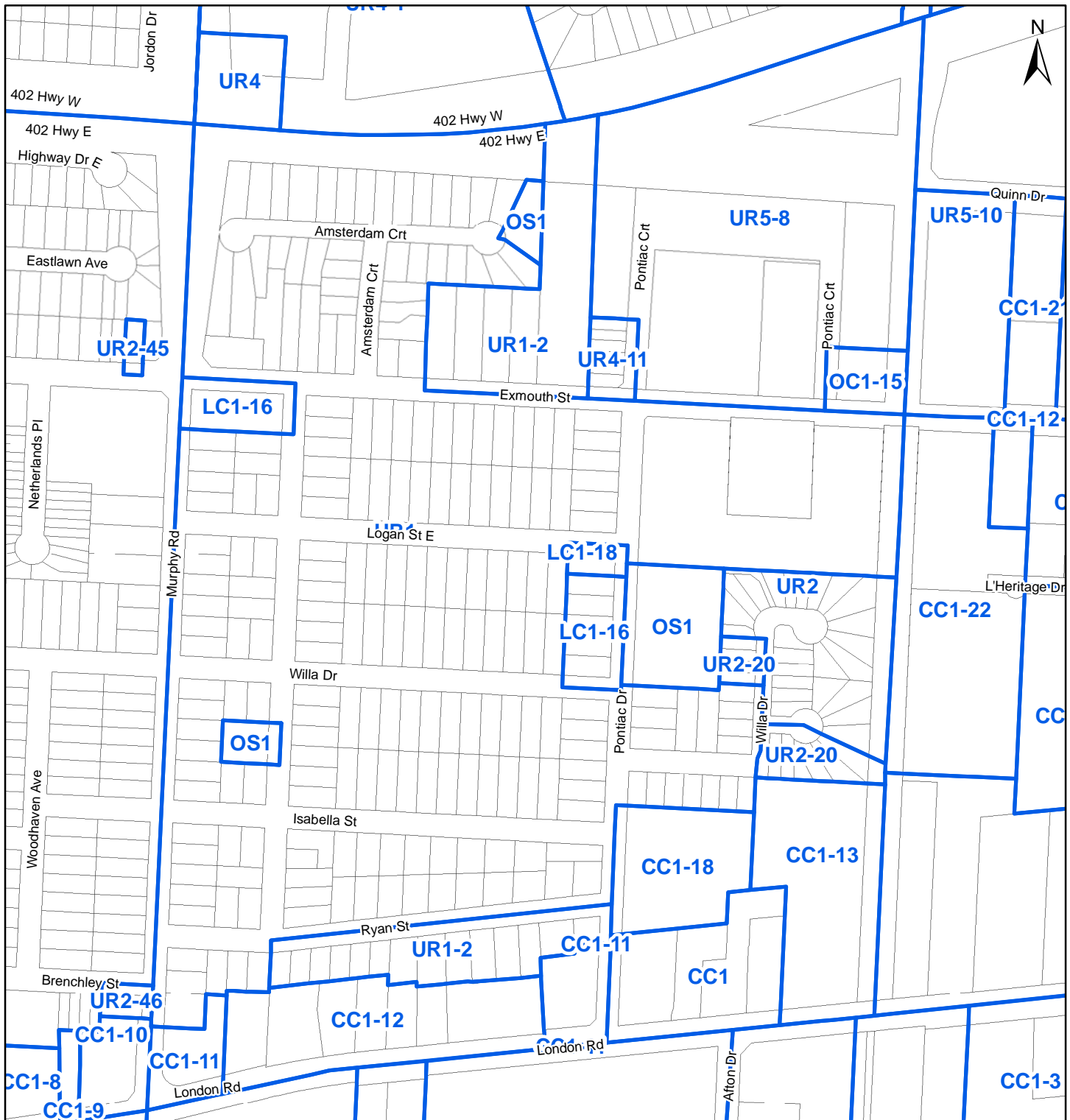
PREPARED BY THE CITY OF SARNIA  
PLANNING & BUILDING DEPARTMENT  
MARCH 2017







# SCHEDULE 'A' OF ZONING BY-LAW 85 OF 2002

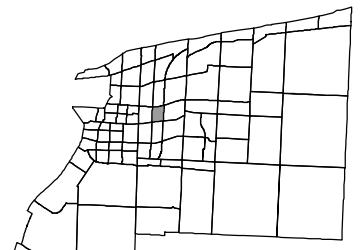
# ZONING MAP PART 31



 Flood Plain - See Section 3.27

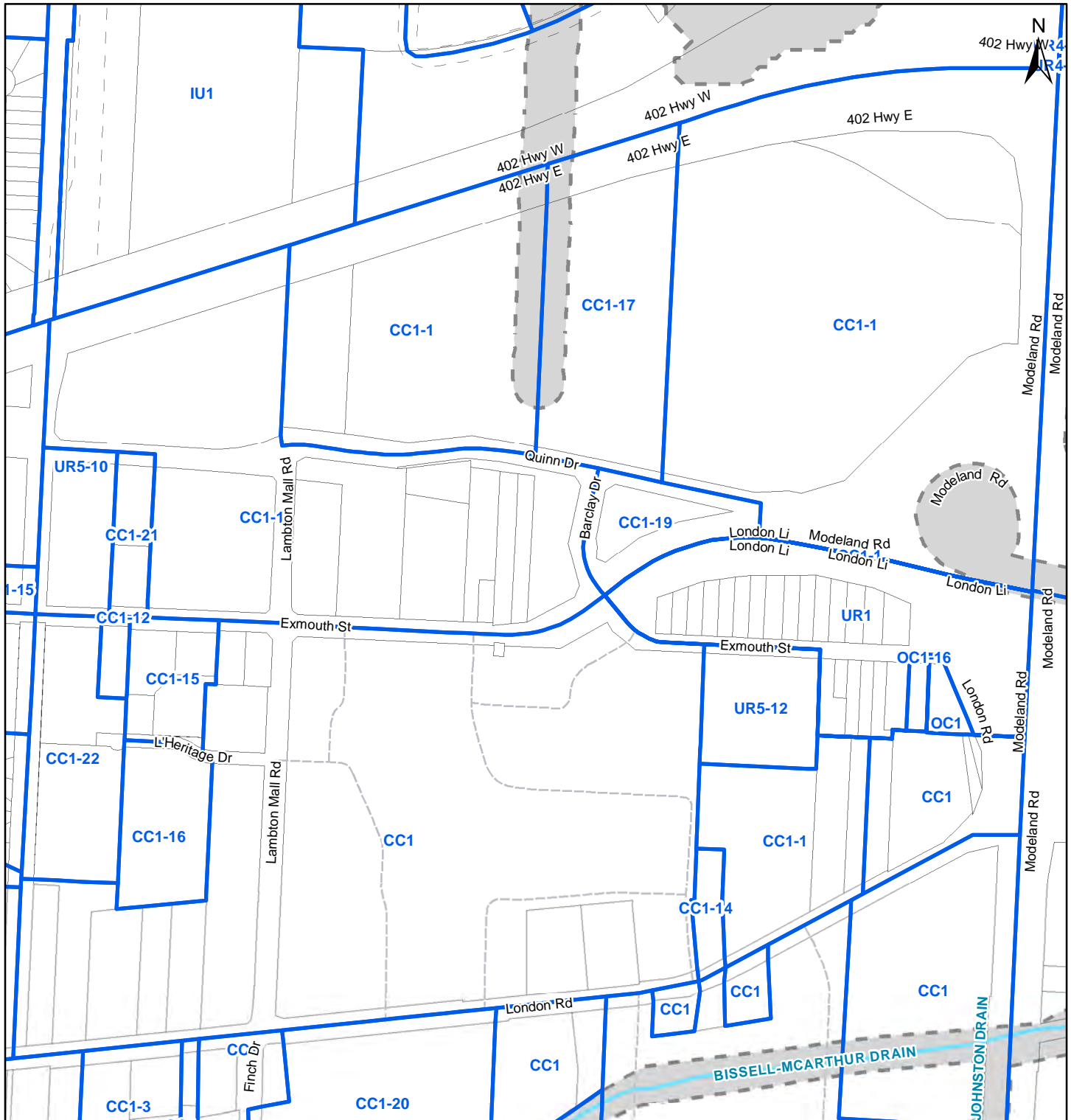



PREPARED BY THE CITY OF SARNIA  
PLANNING & BUILDING DEPARTMENT  
MARCH 2017



# SCHEDULE 'A' OF ZONING BY-LAW 85 OF 2002

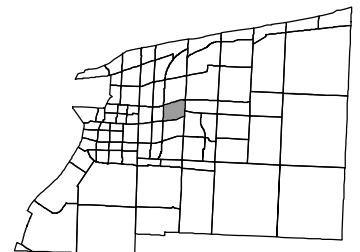
# ZONING MAP PART 32



 Flood Plain - See Section 3.27

0 95 190 380 m

PREPARED BY THE CITY OF SARNIA  
PLANNING & BUILDING DEPARTMENT  
MARCH 2017

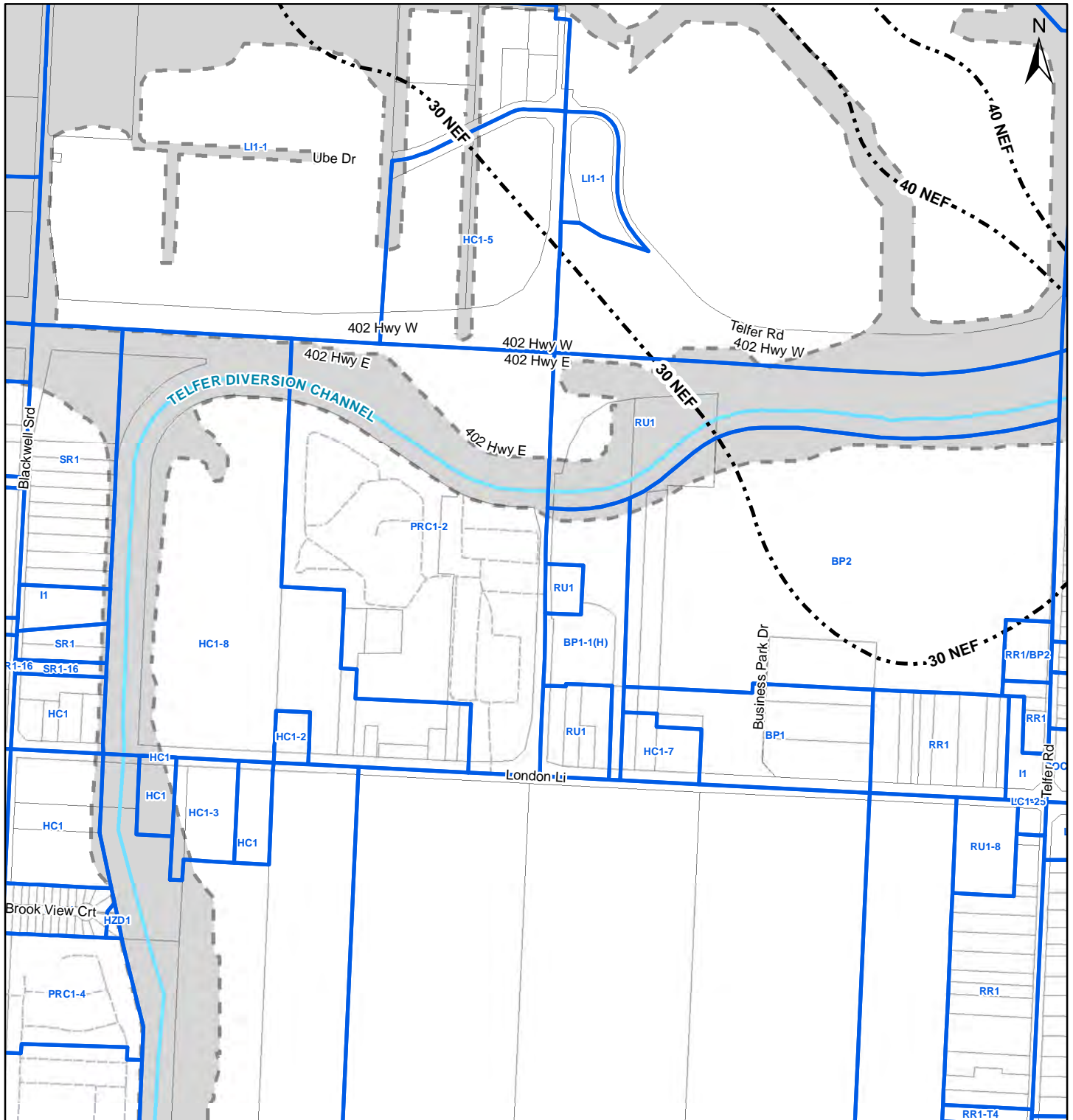





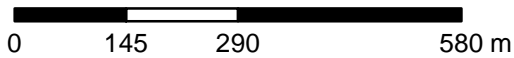


# SCHEDULE 'A' OF ZONING BY-LAW 85 OF 2002

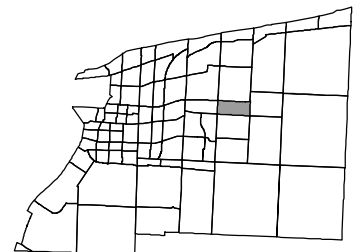
# ZONING MAP PART 34



 Flood Plain - See Section 3.27

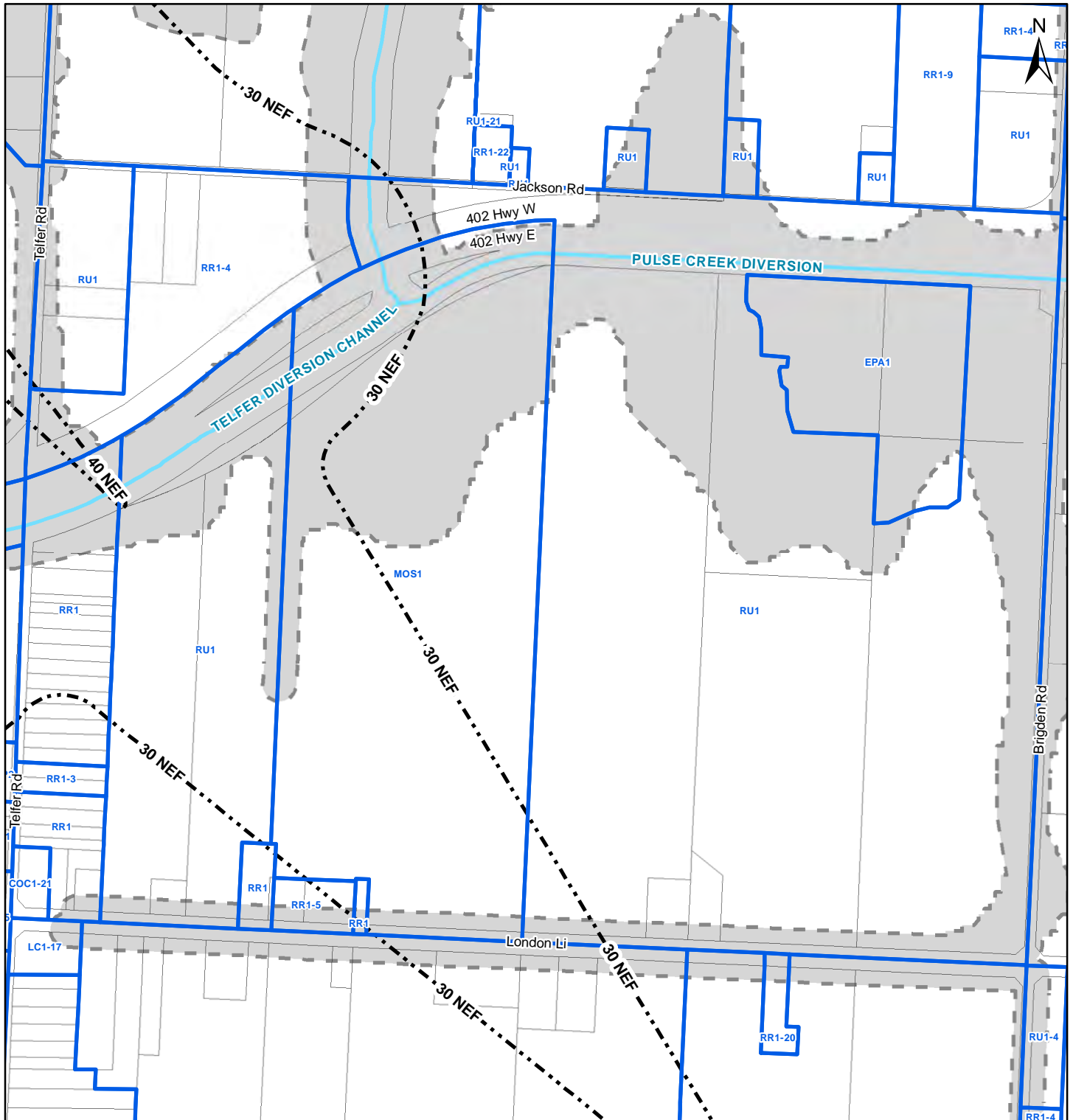



PREPARED BY THE CITY OF SARNIA  
PLANNING & BUILDING DEPARTMENT  
MARCH 2017




# SCHEDULE 'A' OF ZONING BY-LAW 85 OF 2002

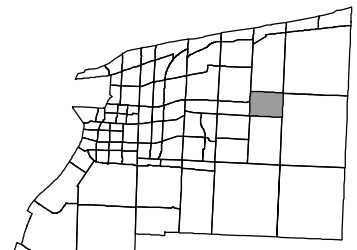
# ZONING MAP PART 35



 Flood Plain - See Section 3.27

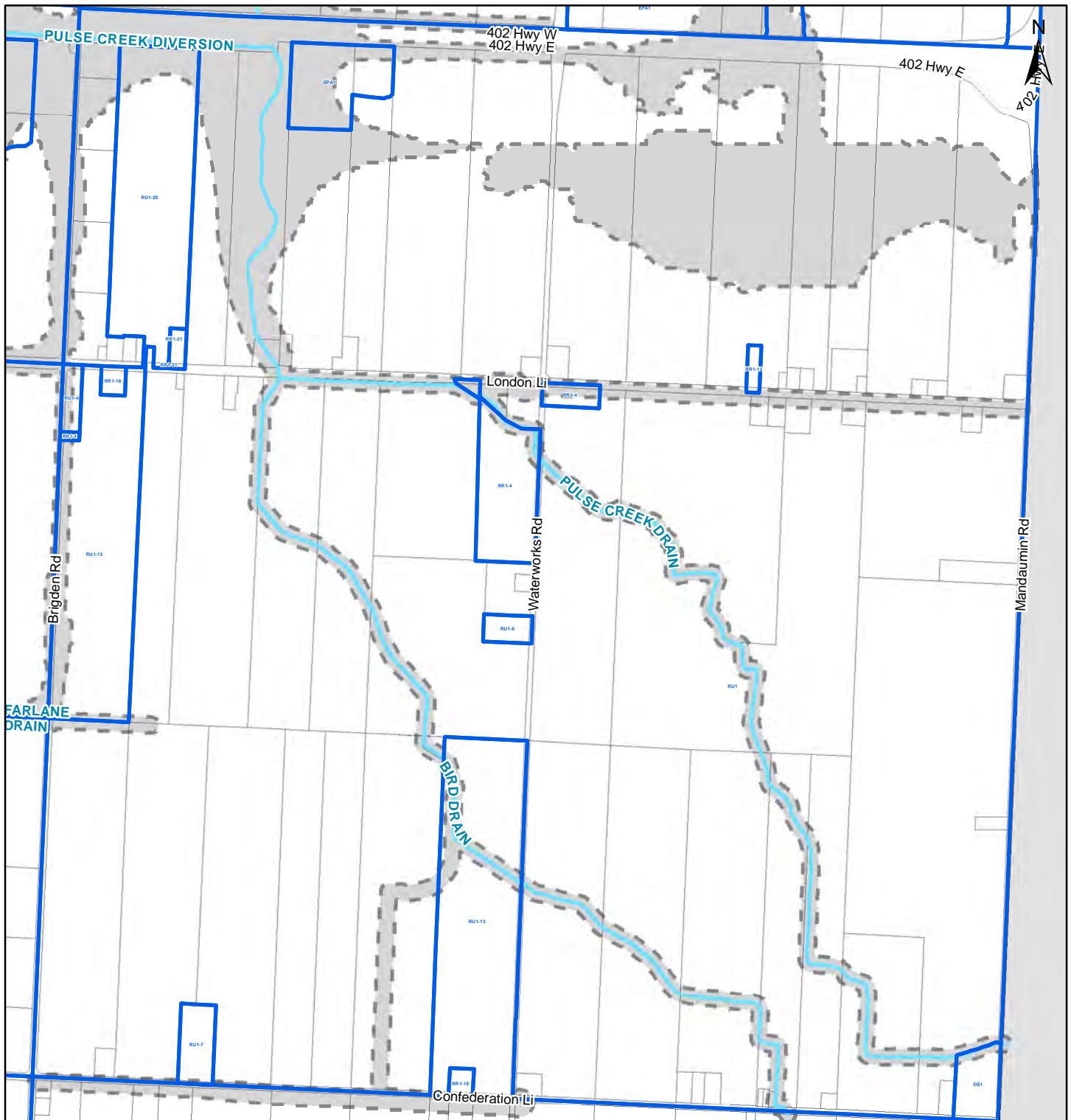



PREPARED BY THE CITY OF SARNIA  
 PLANNING & BUILDING DEPARTMENT  
 MARCH 2017




# SCHEDULE 'A' OF ZONING BY-LAW 85 OF 2002

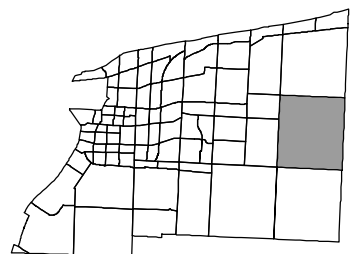
# ZONING MAP PART 36



 Flood Plain - See Section 3.27

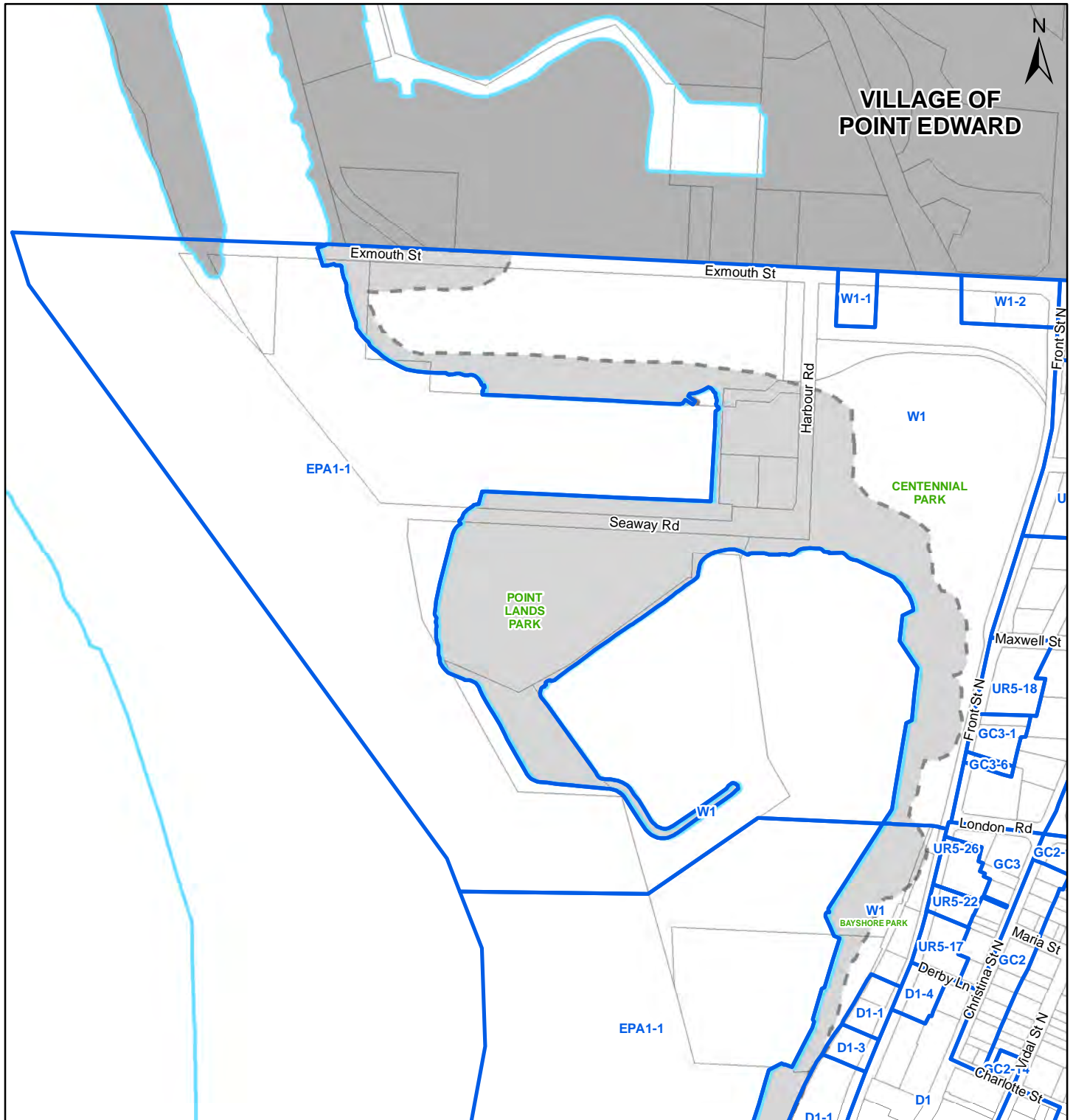



PREPARED BY THE CITY OF SARNIA  
PLANNING & BUILDING DEPARTMENT  
MARCH 2017



# SCHEDULE 'A' OF ZONING BY-LAW 85 OF 2002

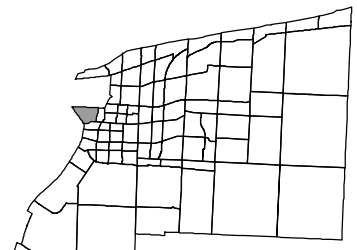
# ZONING MAP PART 37



 Flood Plain - See Section 3.27

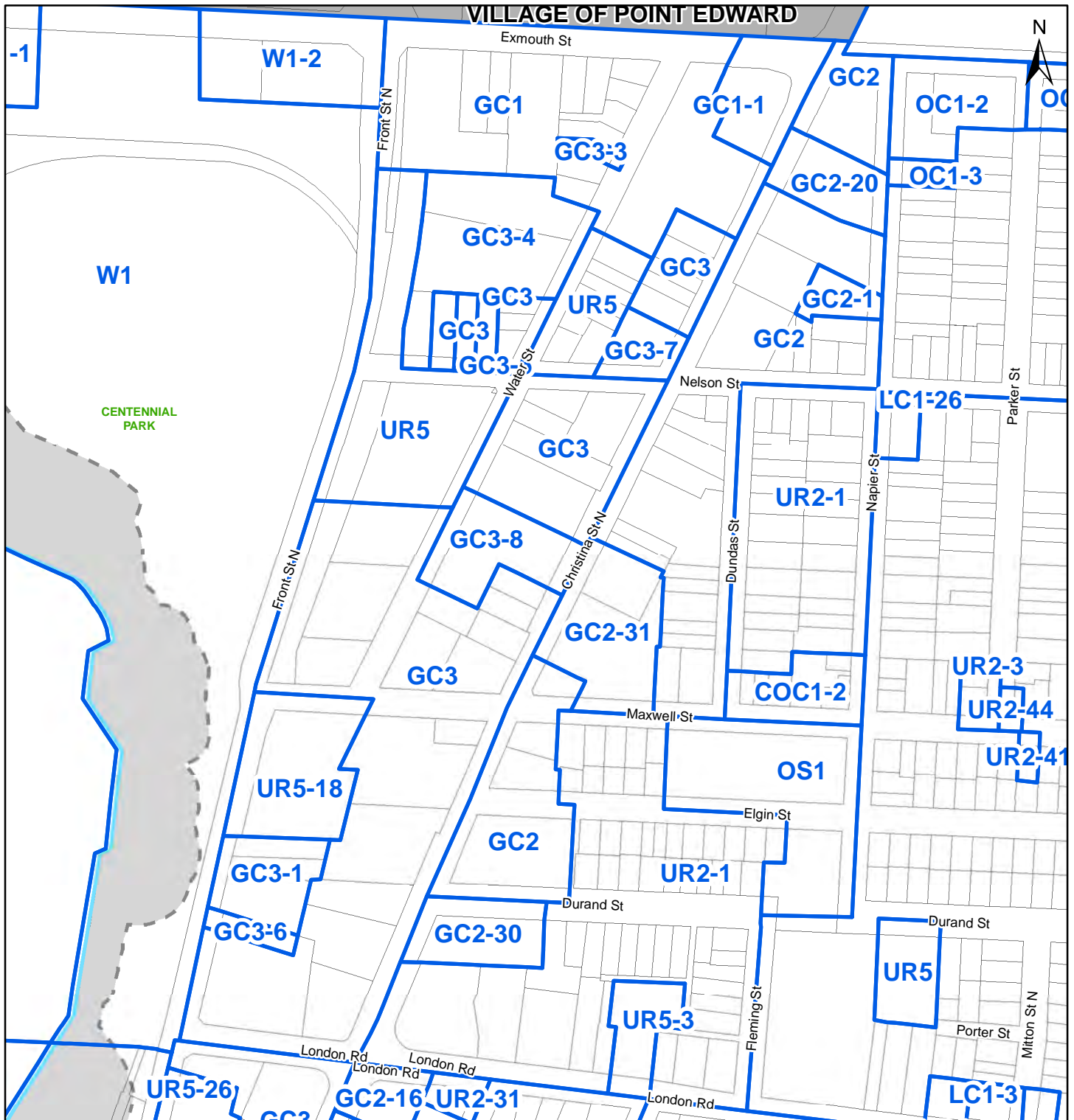
0 115 230 460 m


PREPARED BY THE CITY OF SARNIA  
PLANNING & BUILDING DEPARTMENT  
MARCH 2017

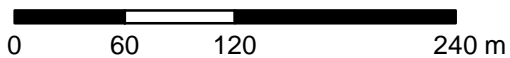


# SCHEDULE 'A' OF ZONING BY-LAW 85 OF 2002

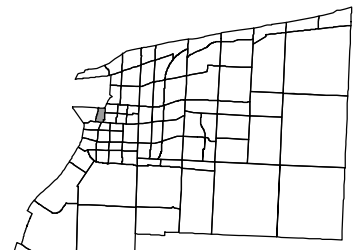
# ZONING MAP PART 38



 Flood Plain - See Section 3.27



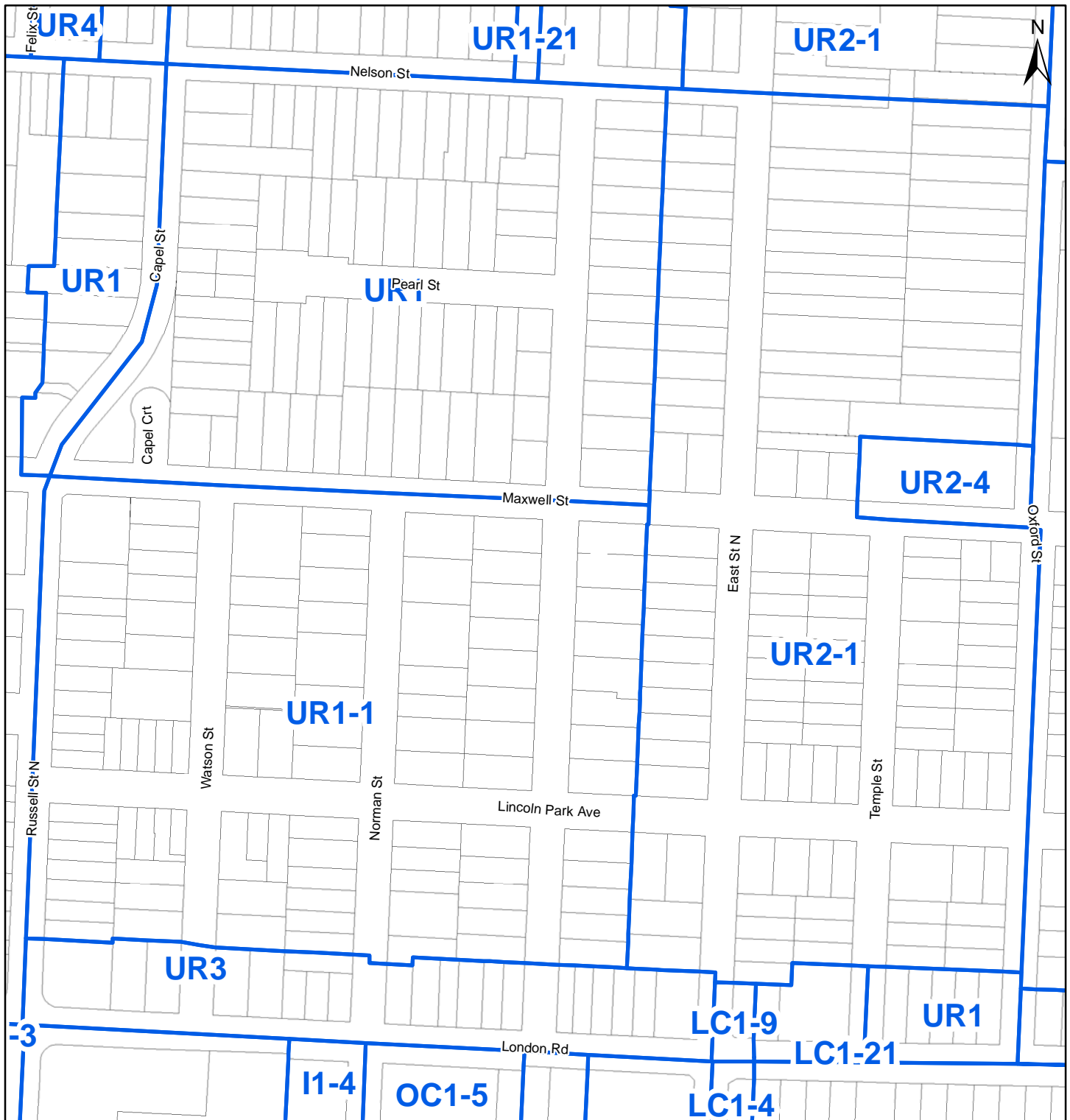
PREPARED BY THE CITY OF SARNIA  
PLANNING & BUILDING DEPARTMENT  
MARCH 2017







# SCHEDULE 'A' OF ZONING BY-LAW 85 OF 2002

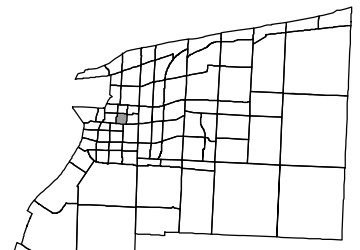
# ZONING MAP PART 40



 Flood Plain - See Section 3.27



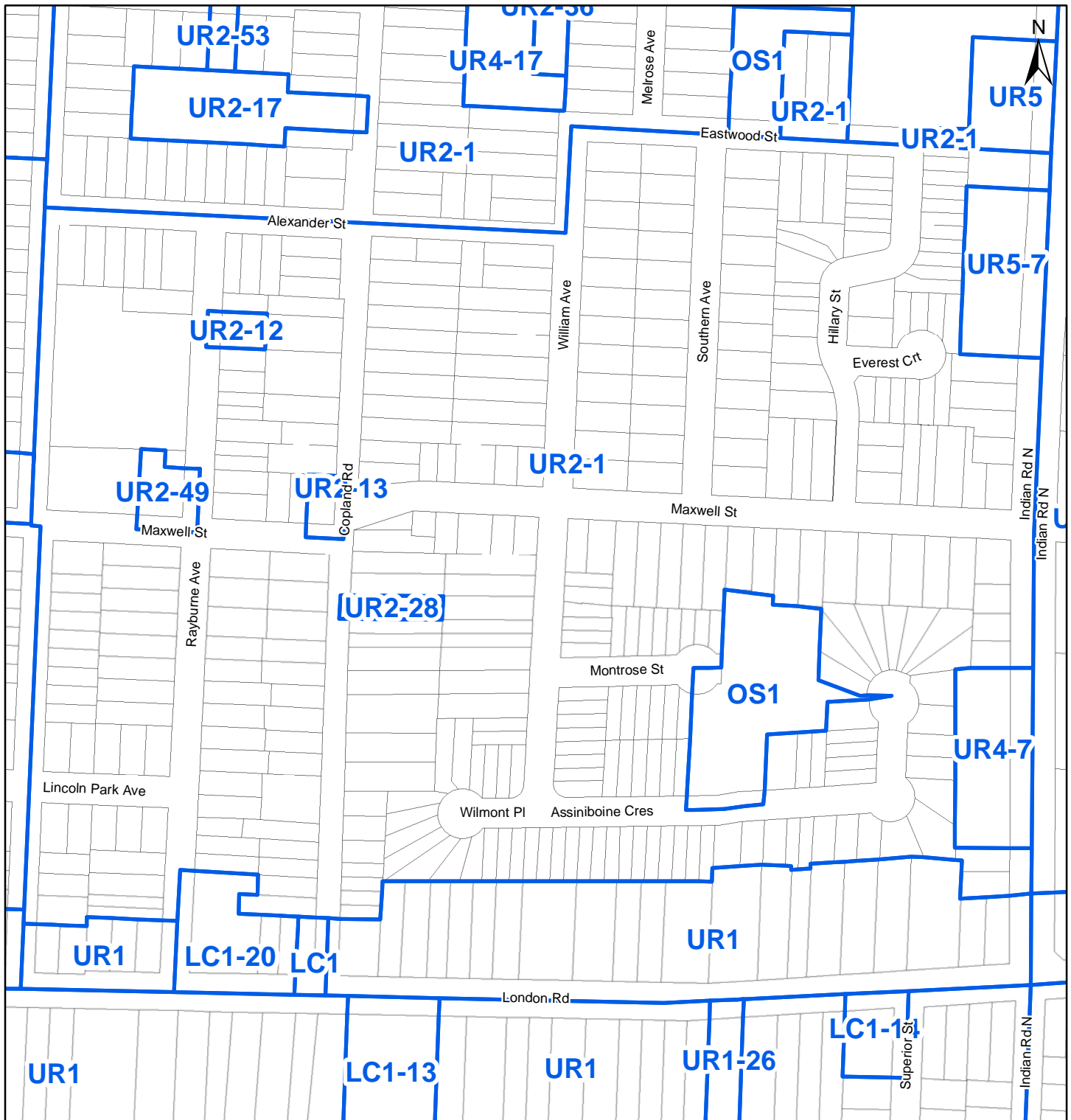
PREPARED BY THE CITY OF SARNIA  
PLANNING & BUILDING DEPARTMENT  
MARCH 2017







# SCHEDULE 'A' OF ZONING BY-LAW 85 OF 2002

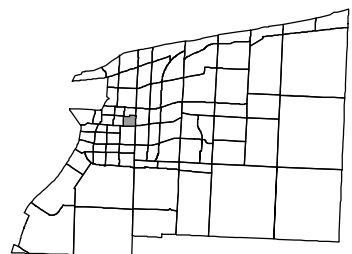
# ZONING MAP PART 41



 Flood Plain - See Section 3.27

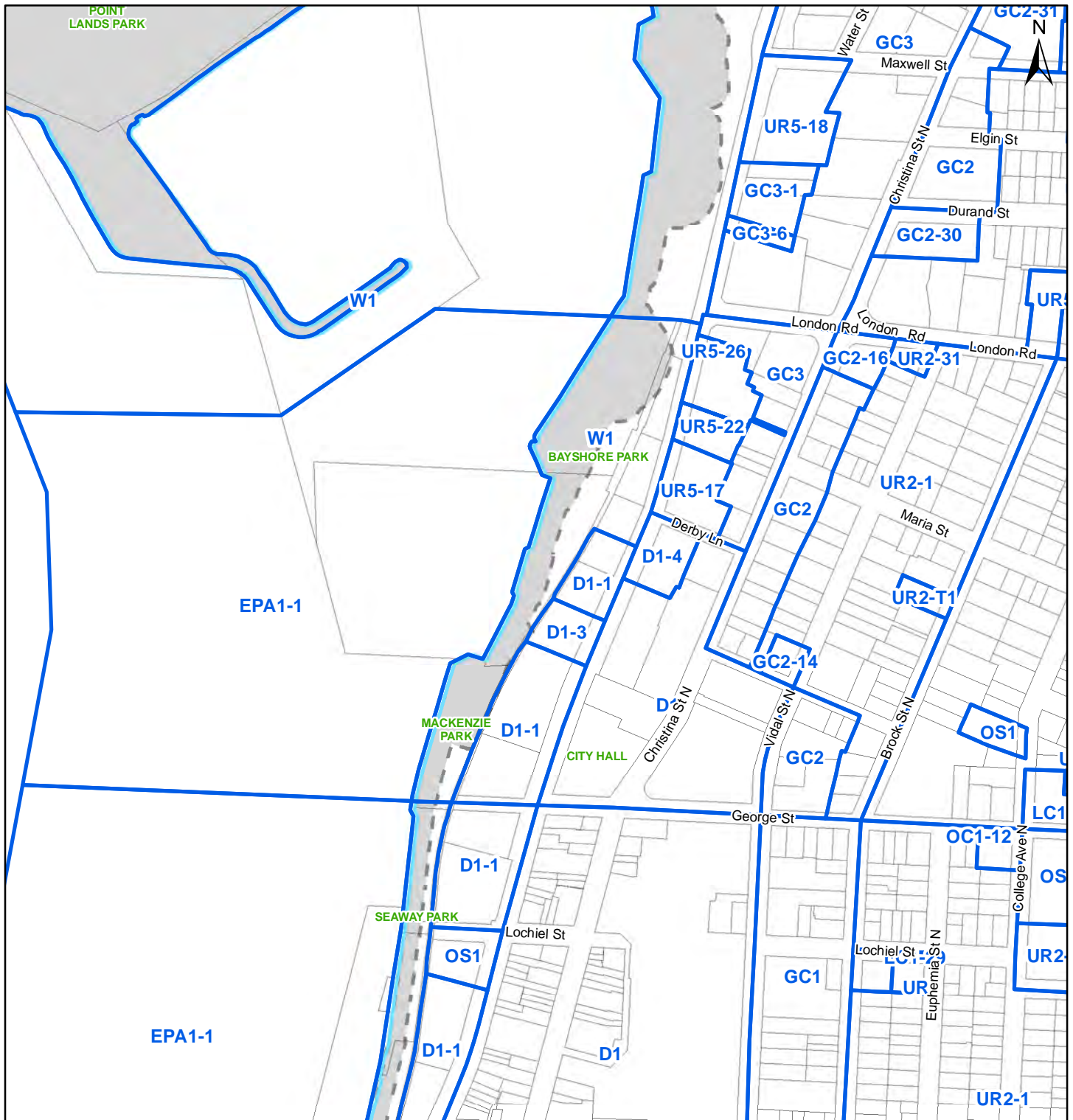



PREPARED BY THE CITY OF SARNIA  
PLANNING & BUILDING DEPARTMENT  
MARCH 2017




# SCHEDULE 'A' OF ZONING BY-LAW 85 OF 2002

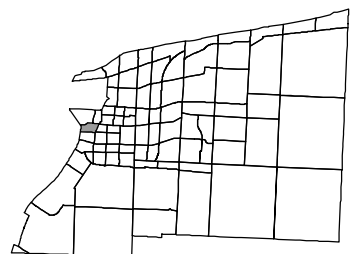
# ZONING MAP PART 42



 Flood Plain - See Section 3.27



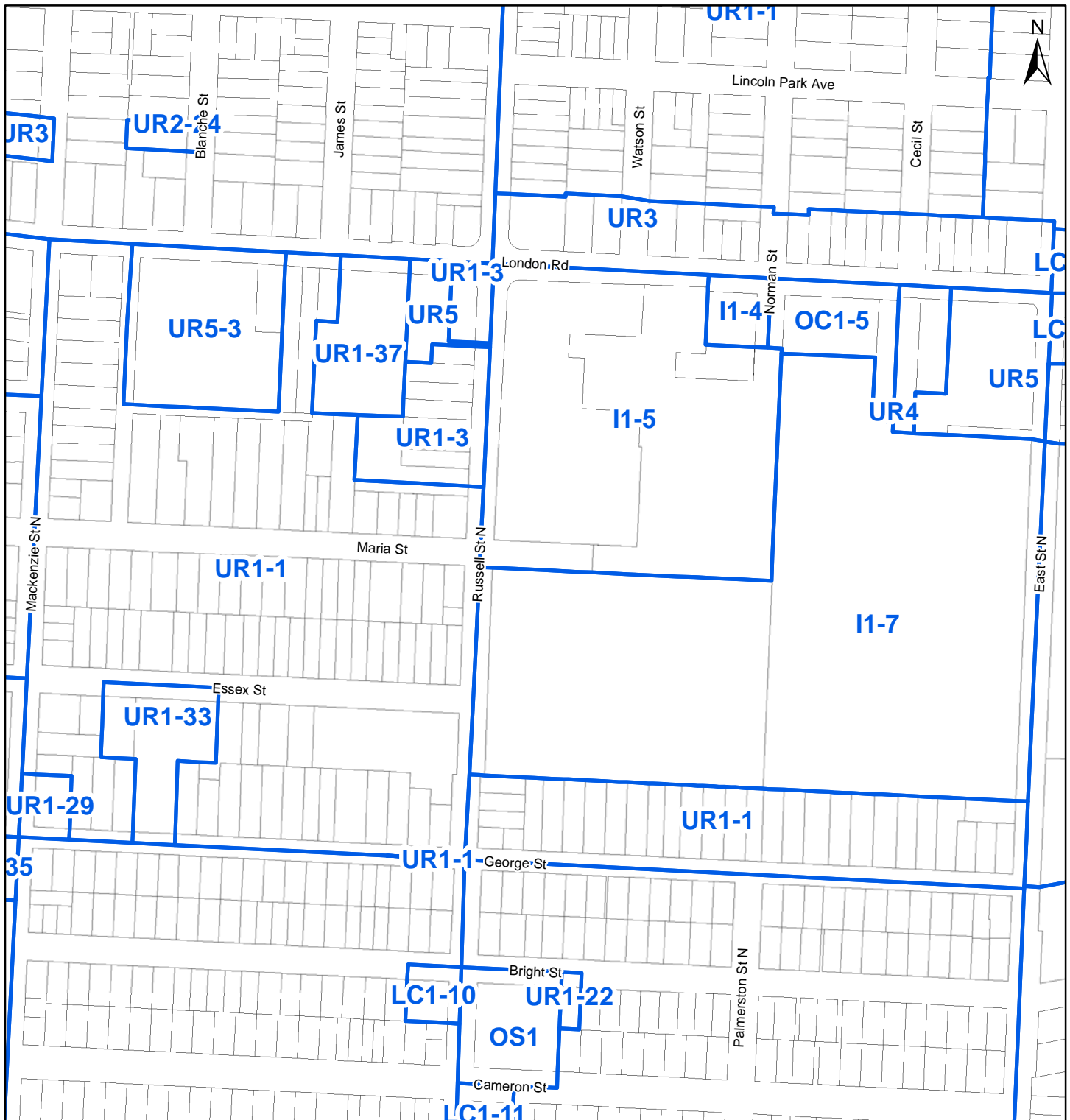
PREPARED BY THE CITY OF SARNIA  
PLANNING & BUILDING DEPARTMENT  
MARCH 2017




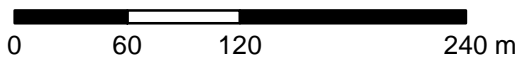


# SCHEDULE 'A' OF ZONING BY-LAW 85 OF 2002

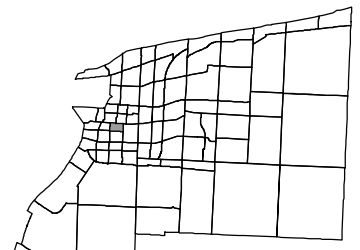
# ZONING MAP PART 44



 Flood Plain - See Section 3.27

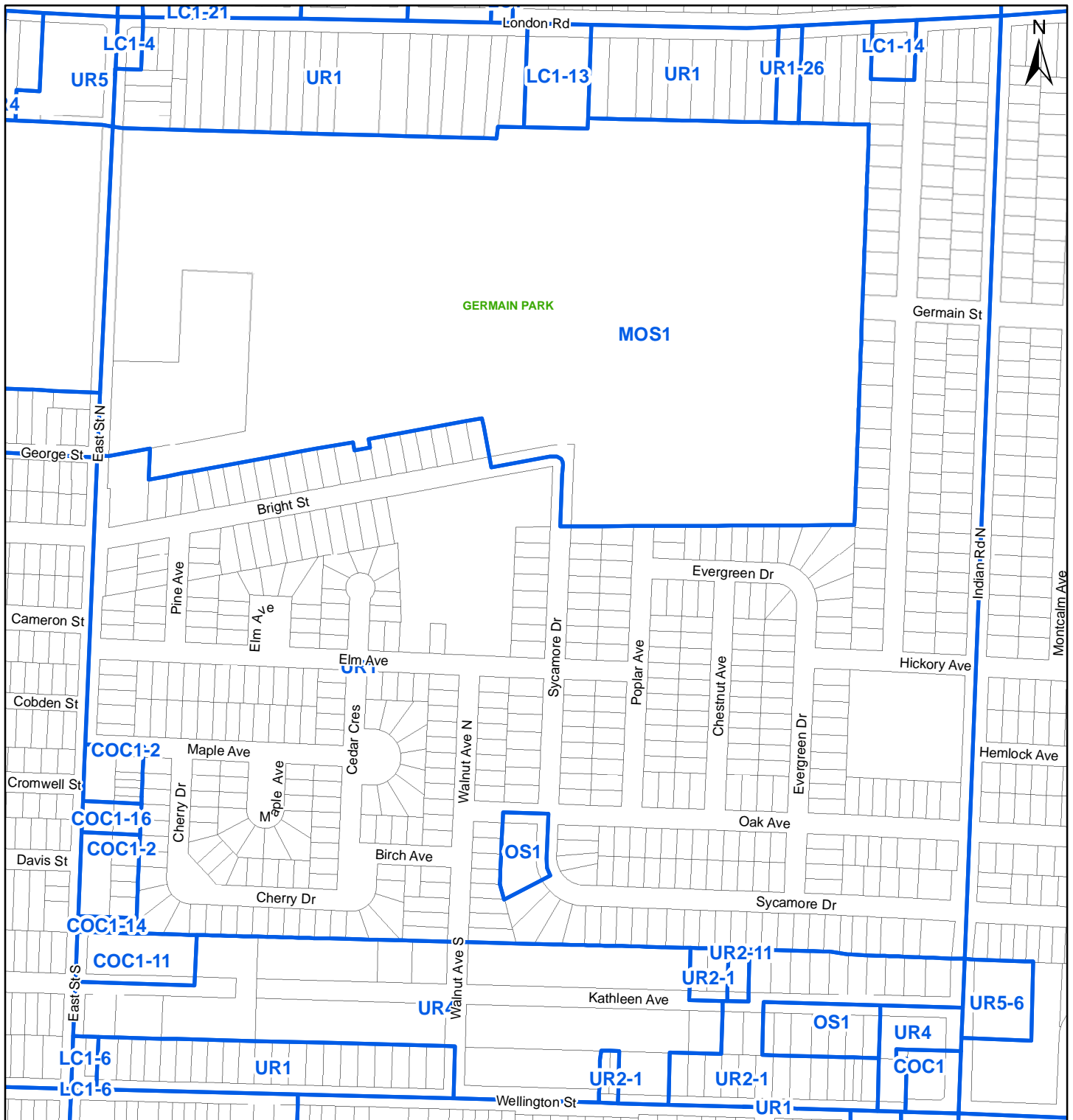



PREPARED BY THE CITY OF SARNIA  
PLANNING & BUILDING DEPARTMENT  
MARCH 2017

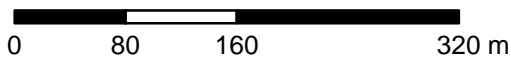


# SCHEDULE 'A' OF ZONING BY-LAW 85 OF 2002

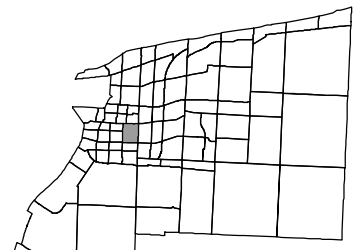
# ZONING MAP PART 45



 Flood Plain - See Section 3.27

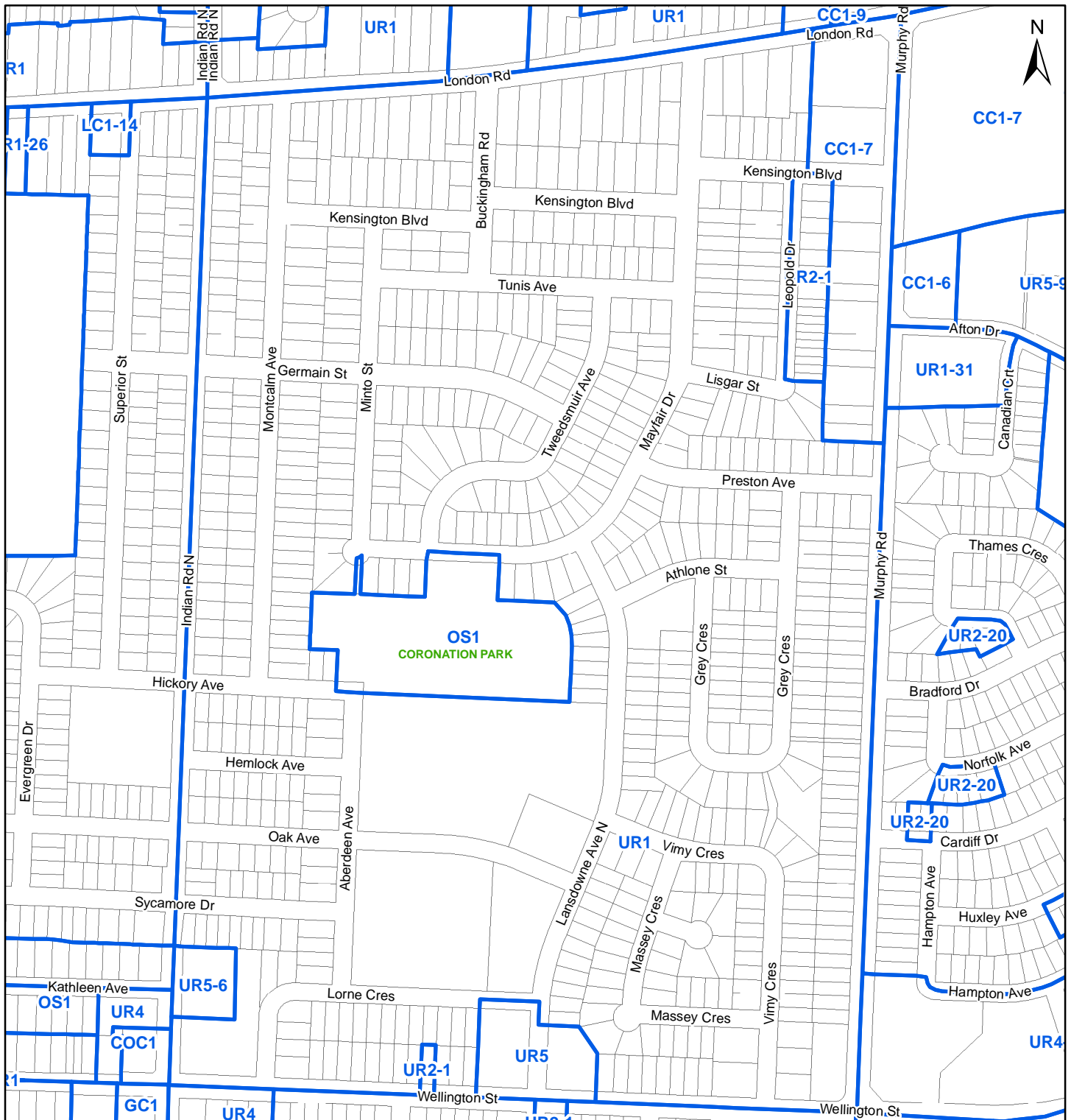



PREPARED BY THE CITY OF SARNIA  
PLANNING & BUILDING DEPARTMENT  
MARCH 2017

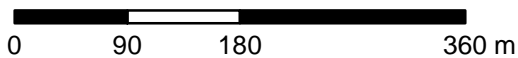


# SCHEDULE 'A' OF ZONING BY-LAW 85 OF 2002

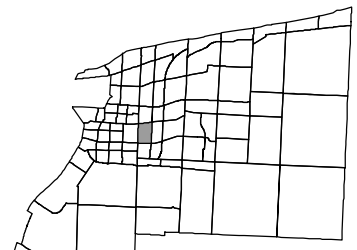
# ZONING MAP PART 46



 Flood Plain - See Section 3.27



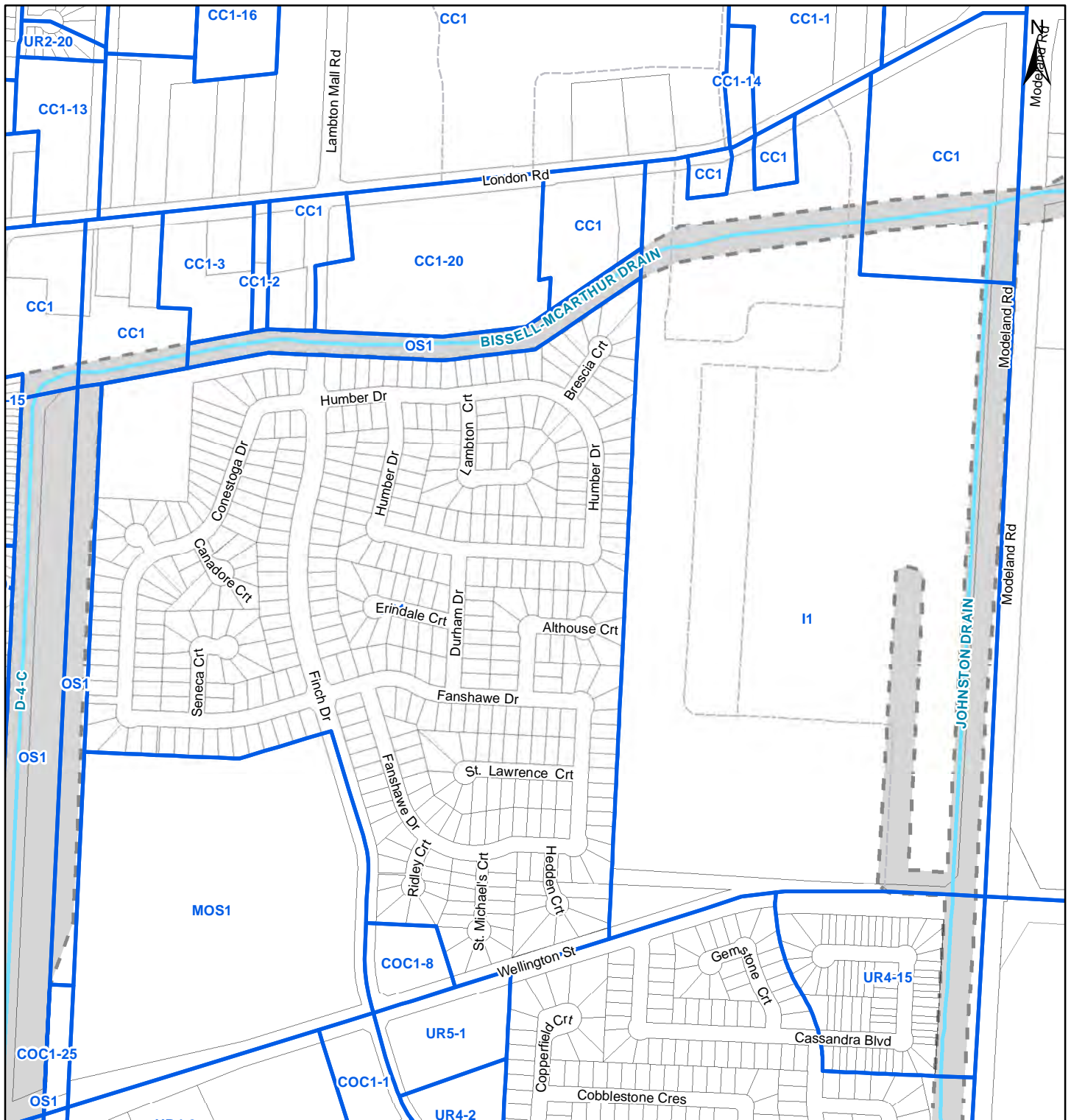
PREPARED BY THE CITY OF SARNIA  
PLANNING & BUILDING DEPARTMENT  
MARCH 2017






# SCHEDULE 'A' OF ZONING BY-LAW 85 OF 2002

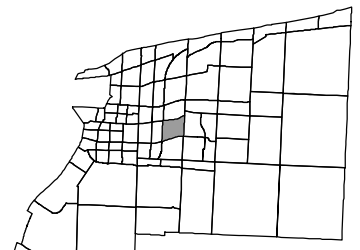
# ZONING MAP PART 48



 Flood Plain - See Section 3.27

0 105 210 420 m

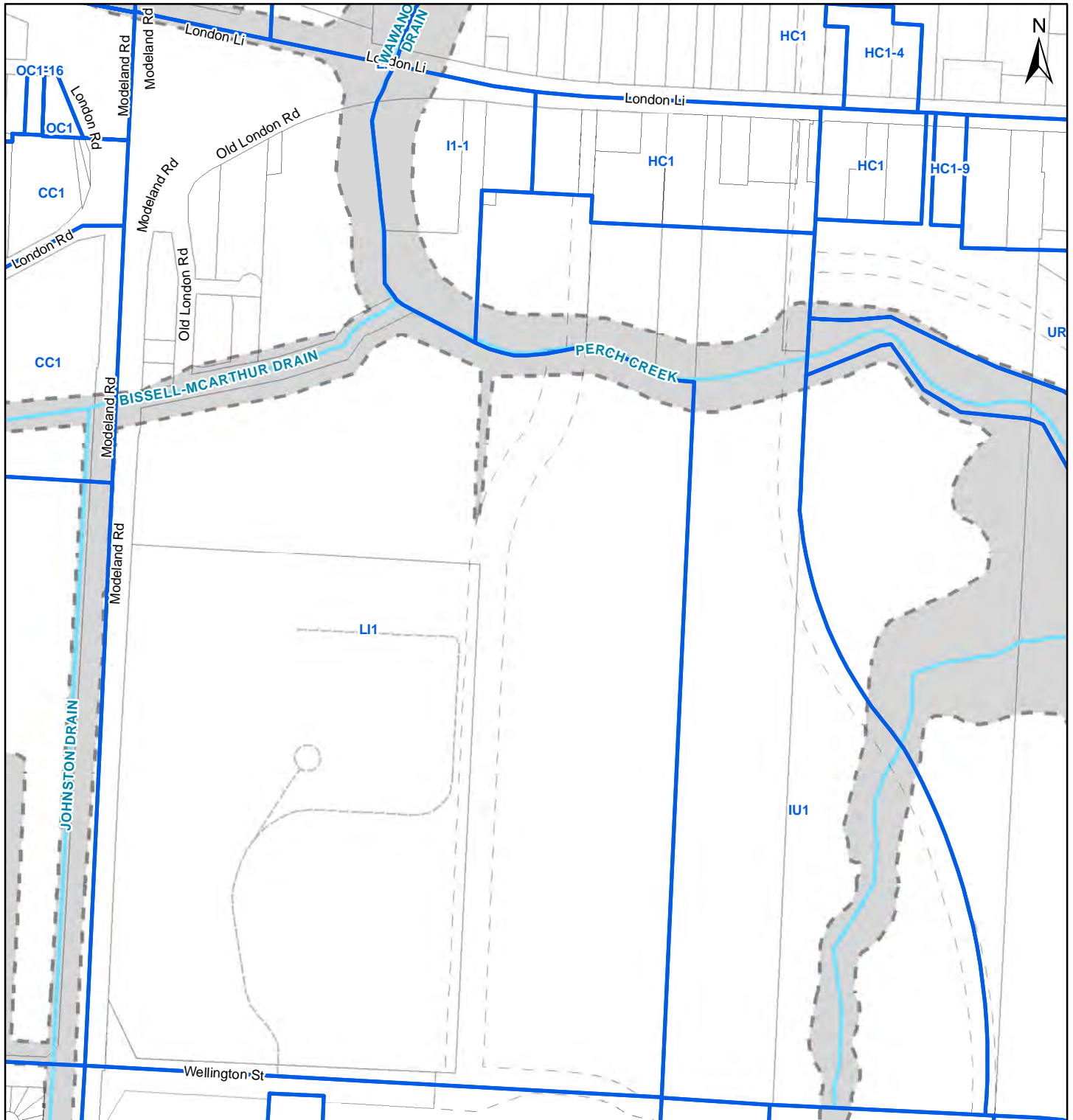
PREPARED BY THE CITY OF SARNIA  
PLANNING & BUILDING DEPARTMENT  
MARCH 2017




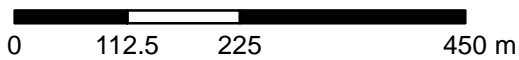


# SCHEDULE 'A' OF ZONING BY-LAW 85 OF 2002

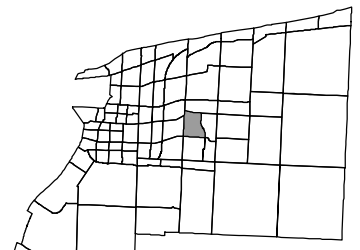
# ZONING MAP PART 49



 Flood Plain - See Section 3.27

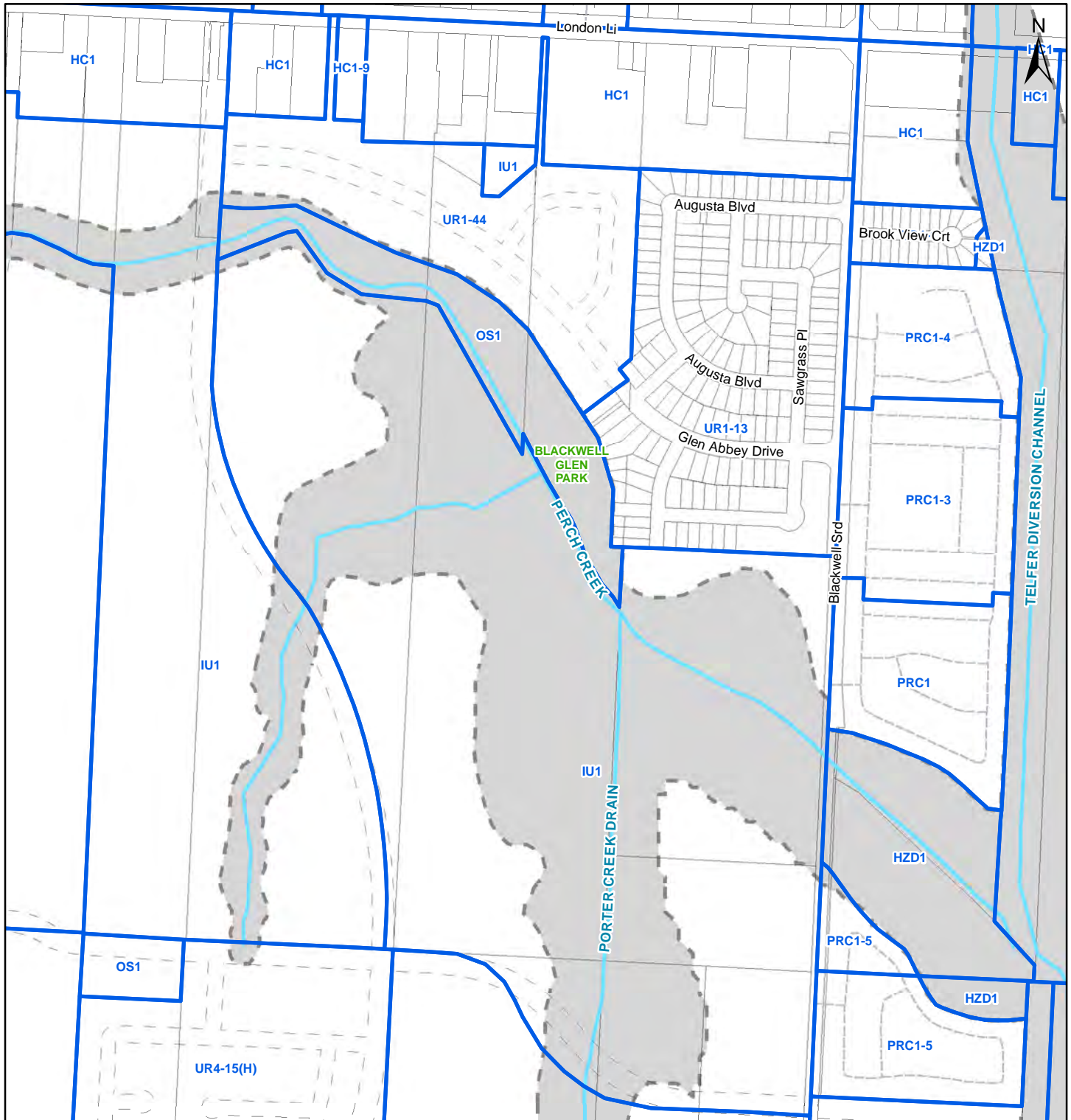



PREPARED BY THE CITY OF SARNIA  
PLANNING & BUILDING DEPARTMENT  
MARCH 2017

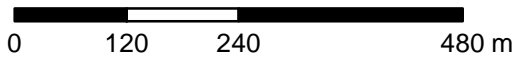


# SCHEDULE 'A' OF ZONING BY-LAW 85 OF 2002

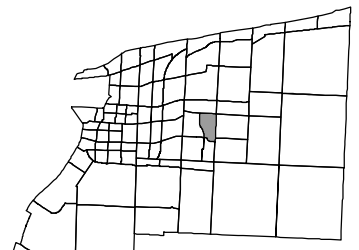
# ZONING MAP PART 50



 Flood Plain - See Section 3.27

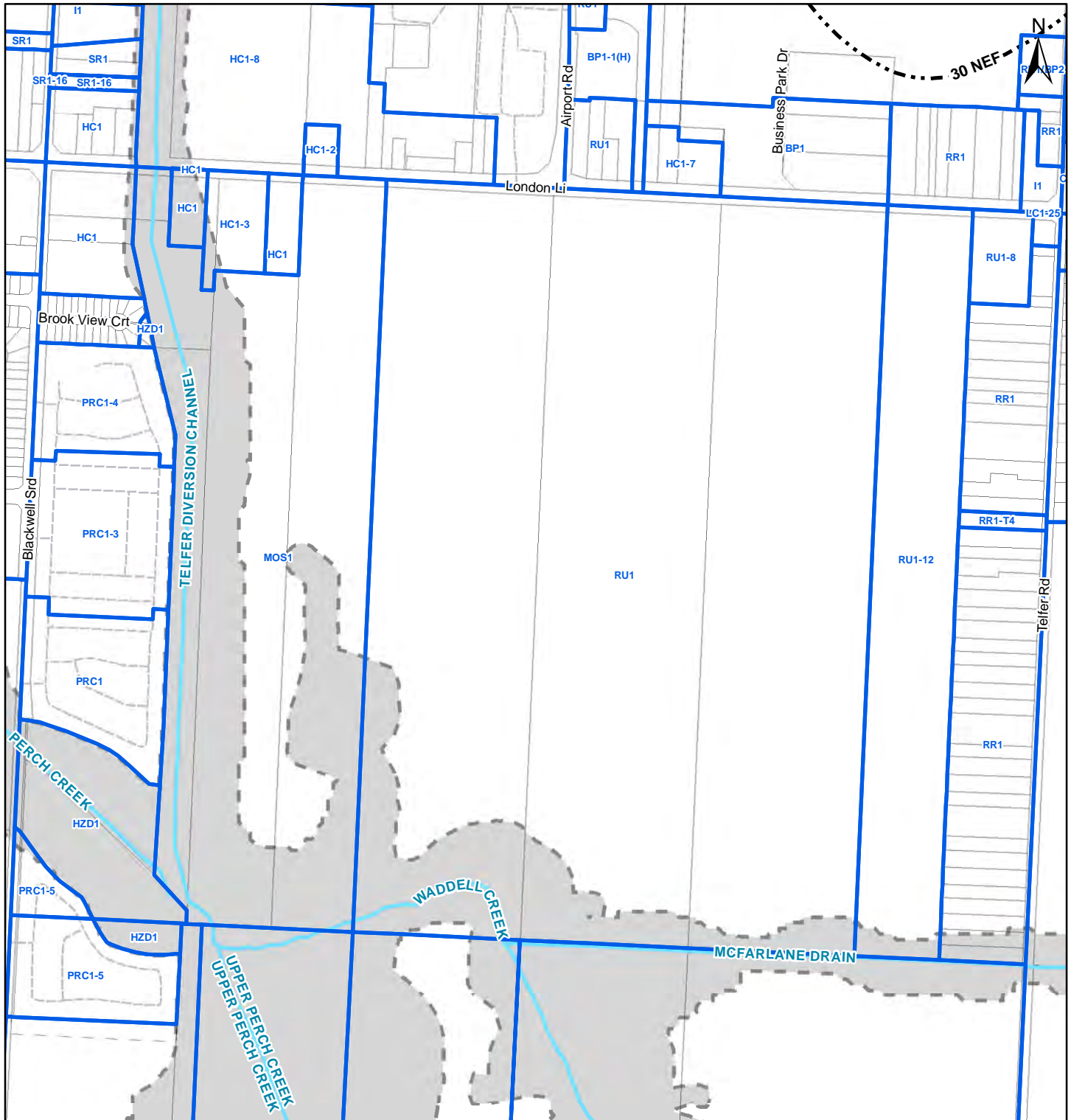



PREPARED BY THE CITY OF SARNIA  
PLANNING & BUILDING DEPARTMENT  
MARCH 2017




# SCHEDULE 'A' OF ZONING BY-LAW 85 OF 2002

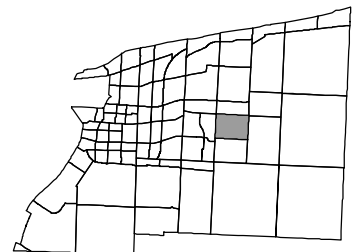
# ZONING MAP PART 51



 Flood Plain - See Section 3.27

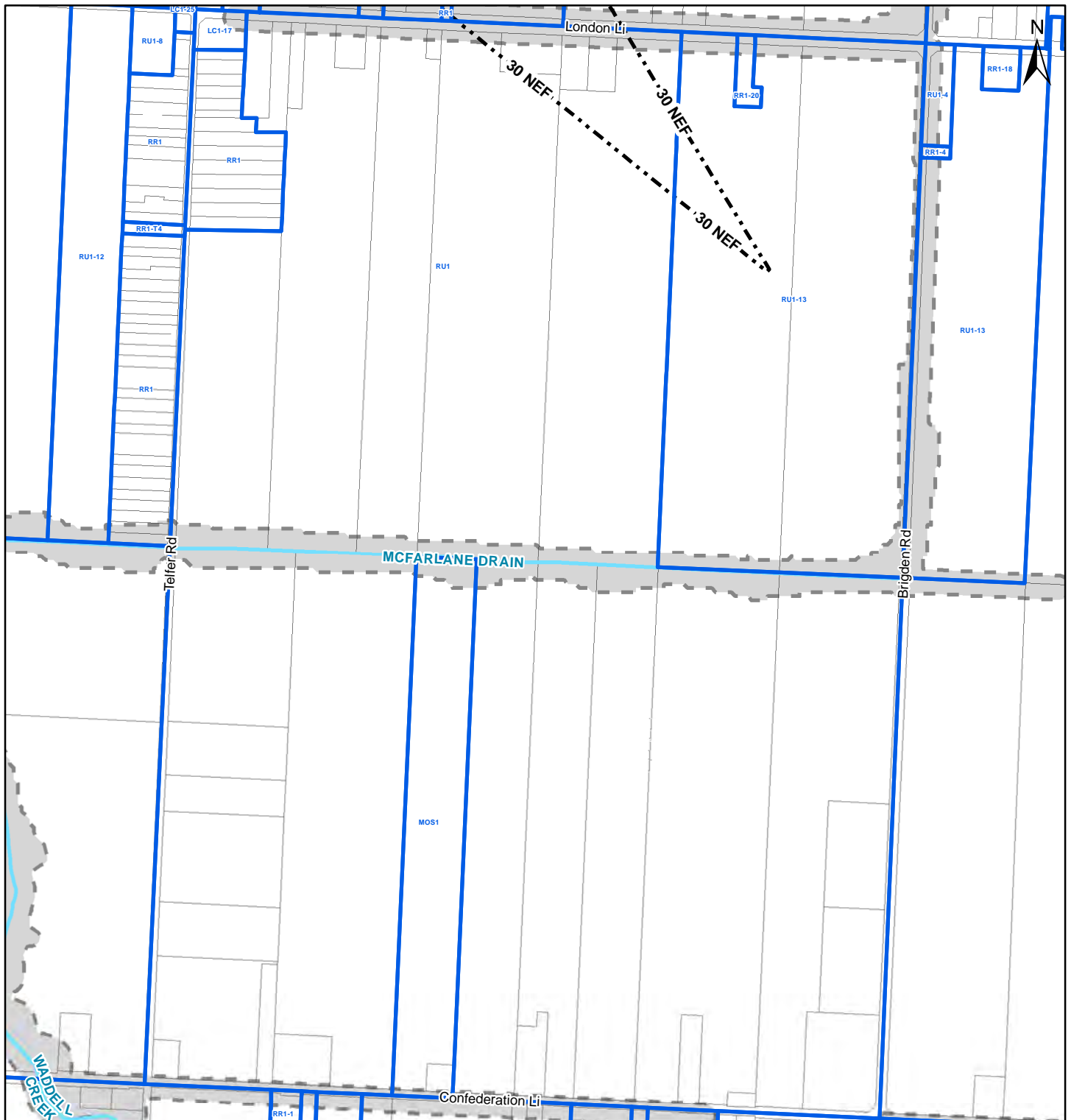



PREPARED BY THE CITY OF SARNIA  
 PLANNING & BUILDING DEPARTMENT  
 MARCH 2017

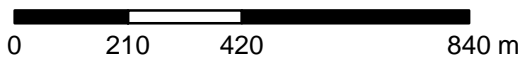


# SCHEDULE 'A' OF ZONING BY-LAW 85 OF 2002

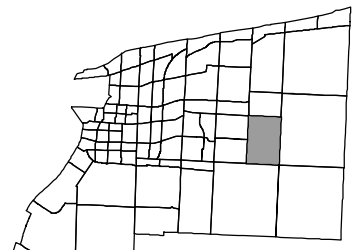
# ZONING MAP PART 52



 Flood Plain - See Section 3.27

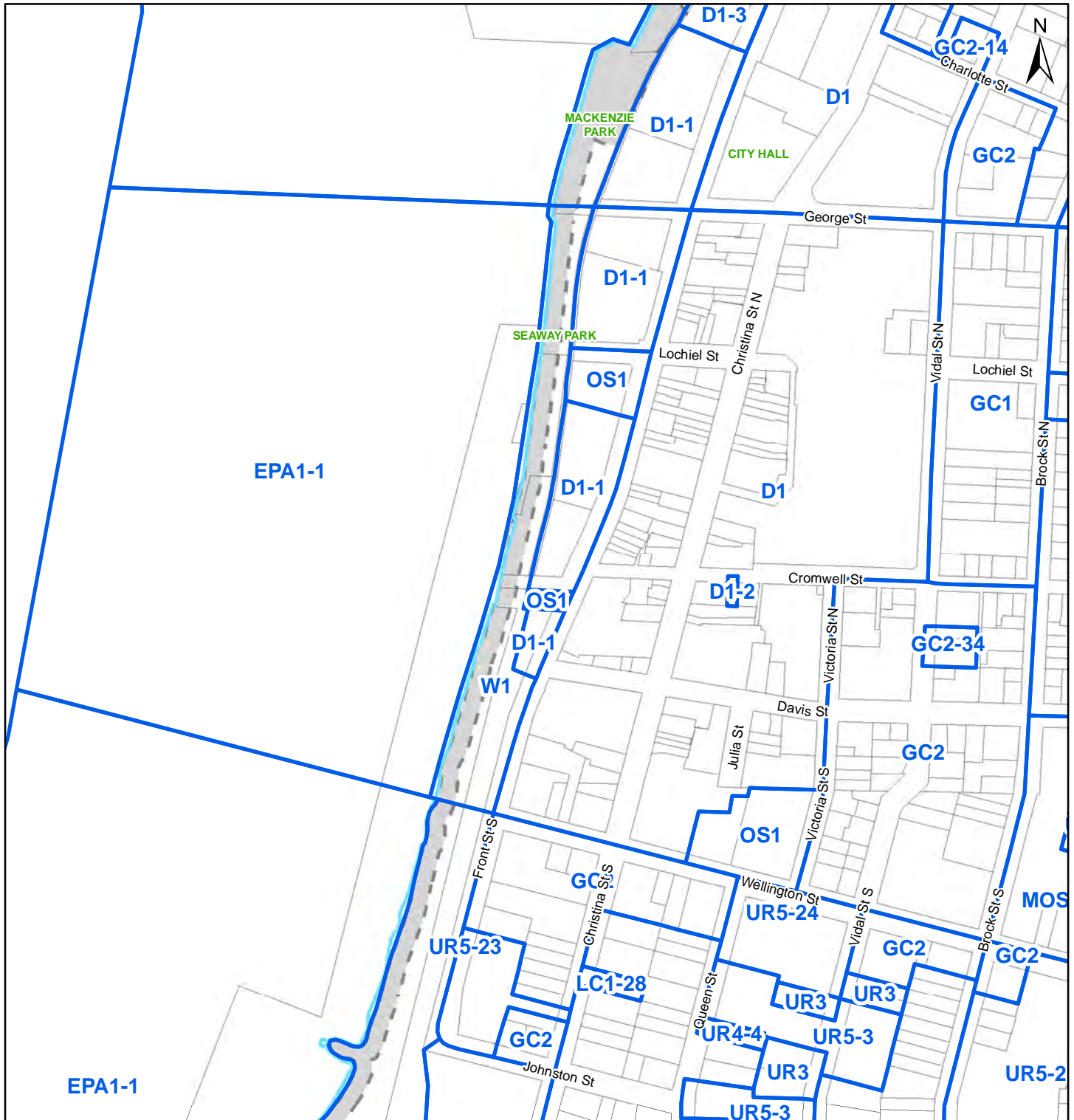



PREPARED BY THE CITY OF SARNIA  
PLANNING & BUILDING DEPARTMENT  
MARCH 2017




# SCHEDULE 'A' OF ZONING BY-LAW 85 OF 2002

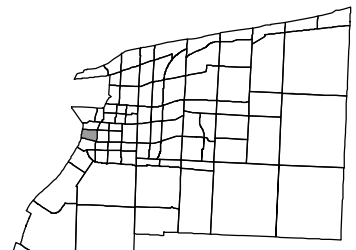
# ZONING MAP PART 53



 Flood Plain - See Section 3.27

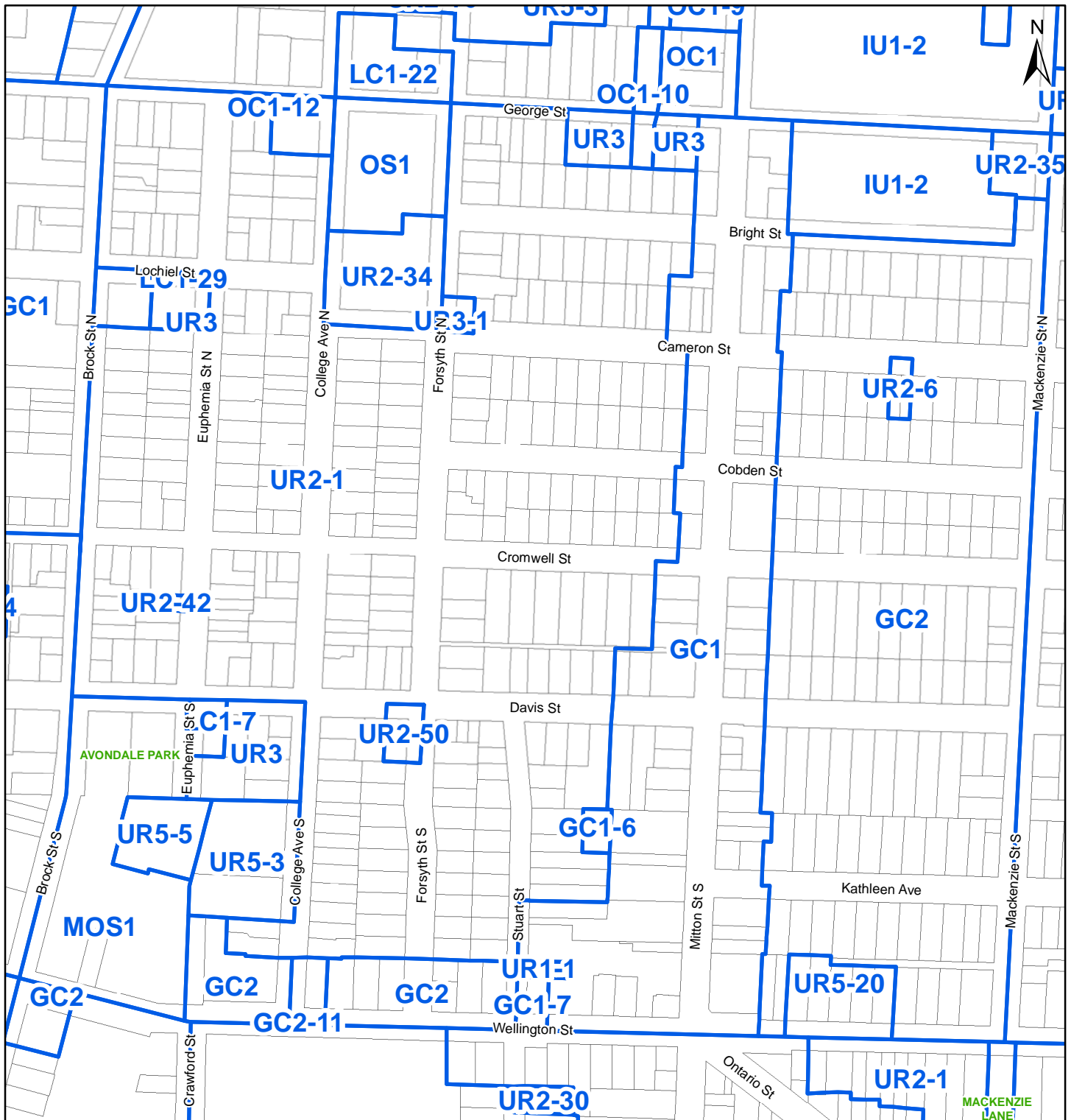



PREPARED BY THE CITY OF SARNIA  
PLANNING & BUILDING DEPARTMENT  
MARCH 2017




# SCHEDULE 'A' OF ZONING BY-LAW 85 OF 2002

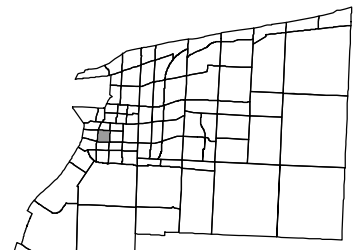
# ZONING MAP PART 54



 Flood Plain - See Section 3.27

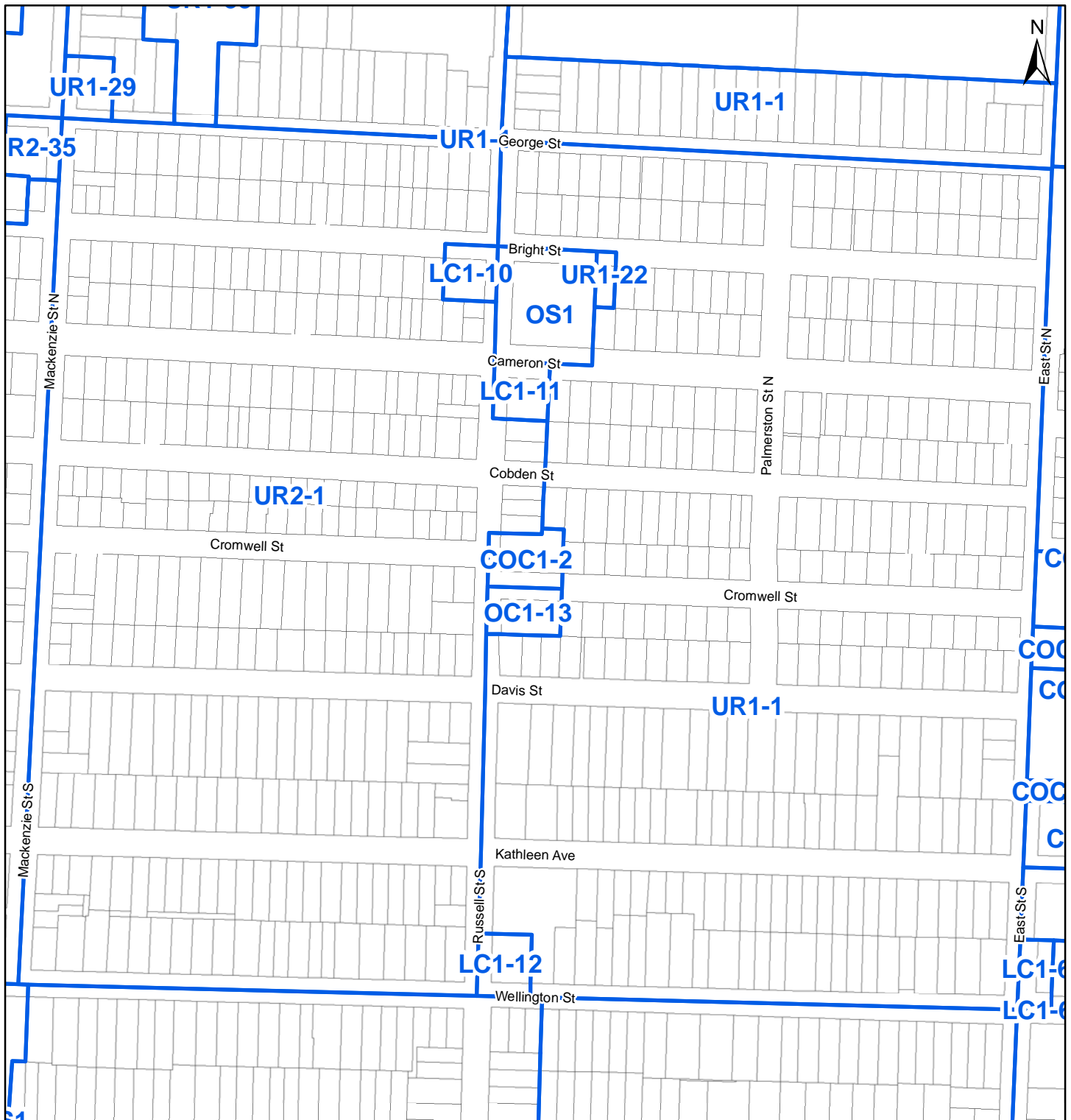



PREPARED BY THE CITY OF SARNIA  
PLANNING & BUILDING DEPARTMENT  
MARCH 2017

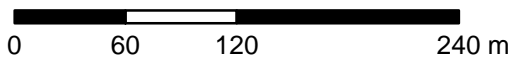


# SCHEDULE 'A' OF ZONING BY-LAW 85 OF 2002

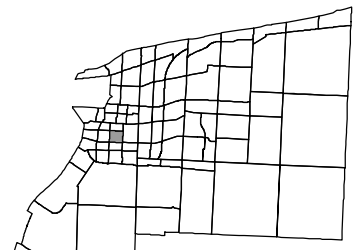
# ZONING MAP PART 55



 Flood Plain - See Section 3.27



PREPARED BY THE CITY OF SARNIA  
PLANNING & BUILDING DEPARTMENT  
MARCH 2017

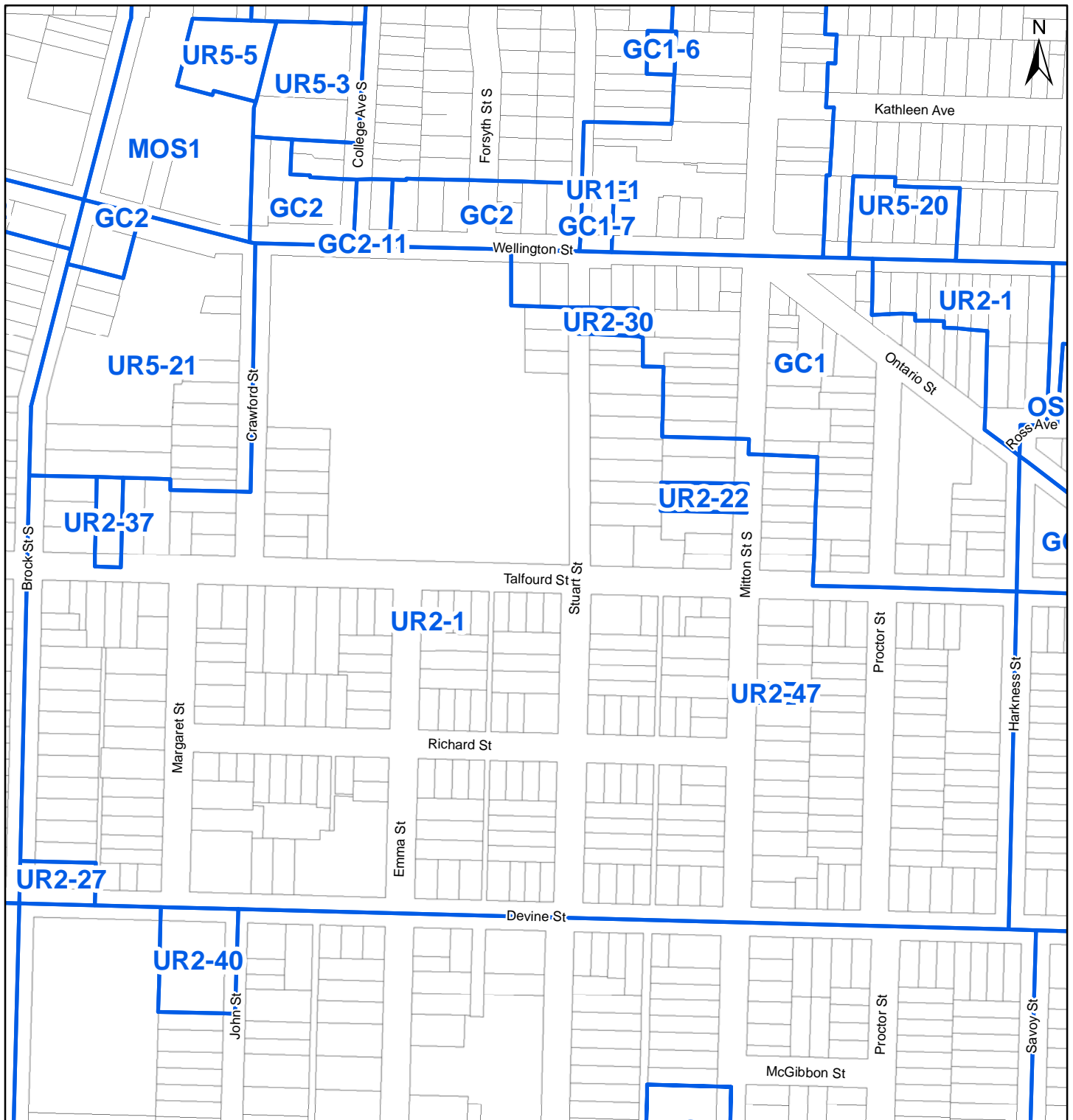








# SCHEDULE 'A' OF ZONING BY-LAW 85 OF 2002

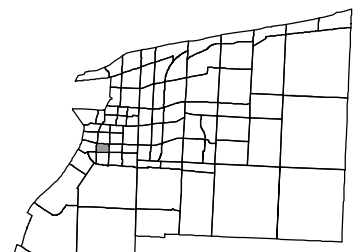
# ZONING MAP PART 57



 Flood Plain - See Section 3.27

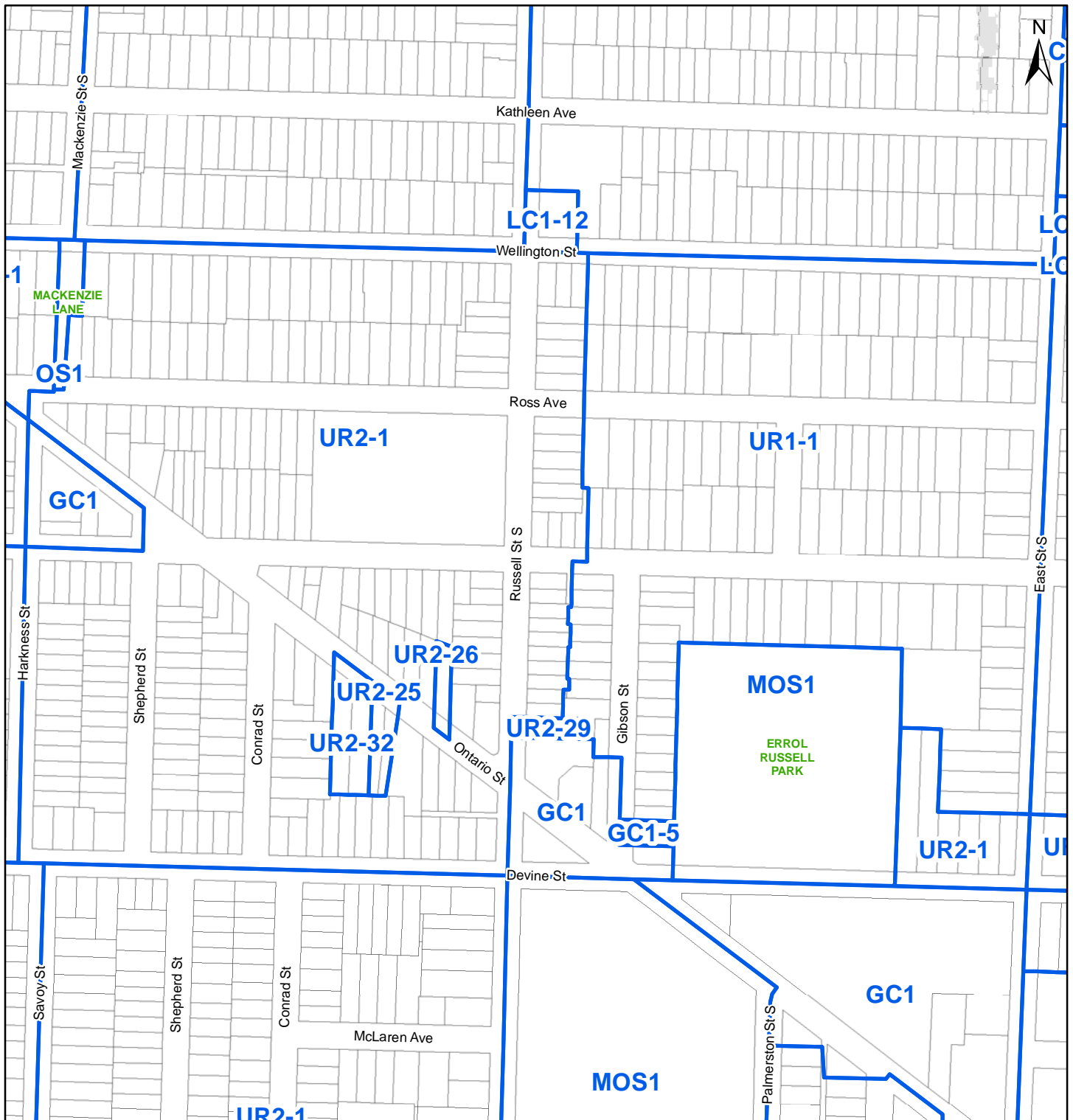



PREPARED BY THE CITY OF SARNIA  
PLANNING & BUILDING DEPARTMENT  
MARCH 2017

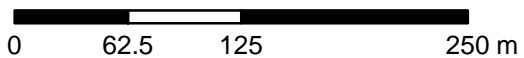


# SCHEDULE 'A' OF ZONING BY-LAW 85 OF 2002

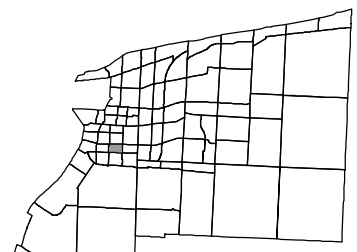
# ZONING MAP PART 58



 Flood Plain - See Section 3.27

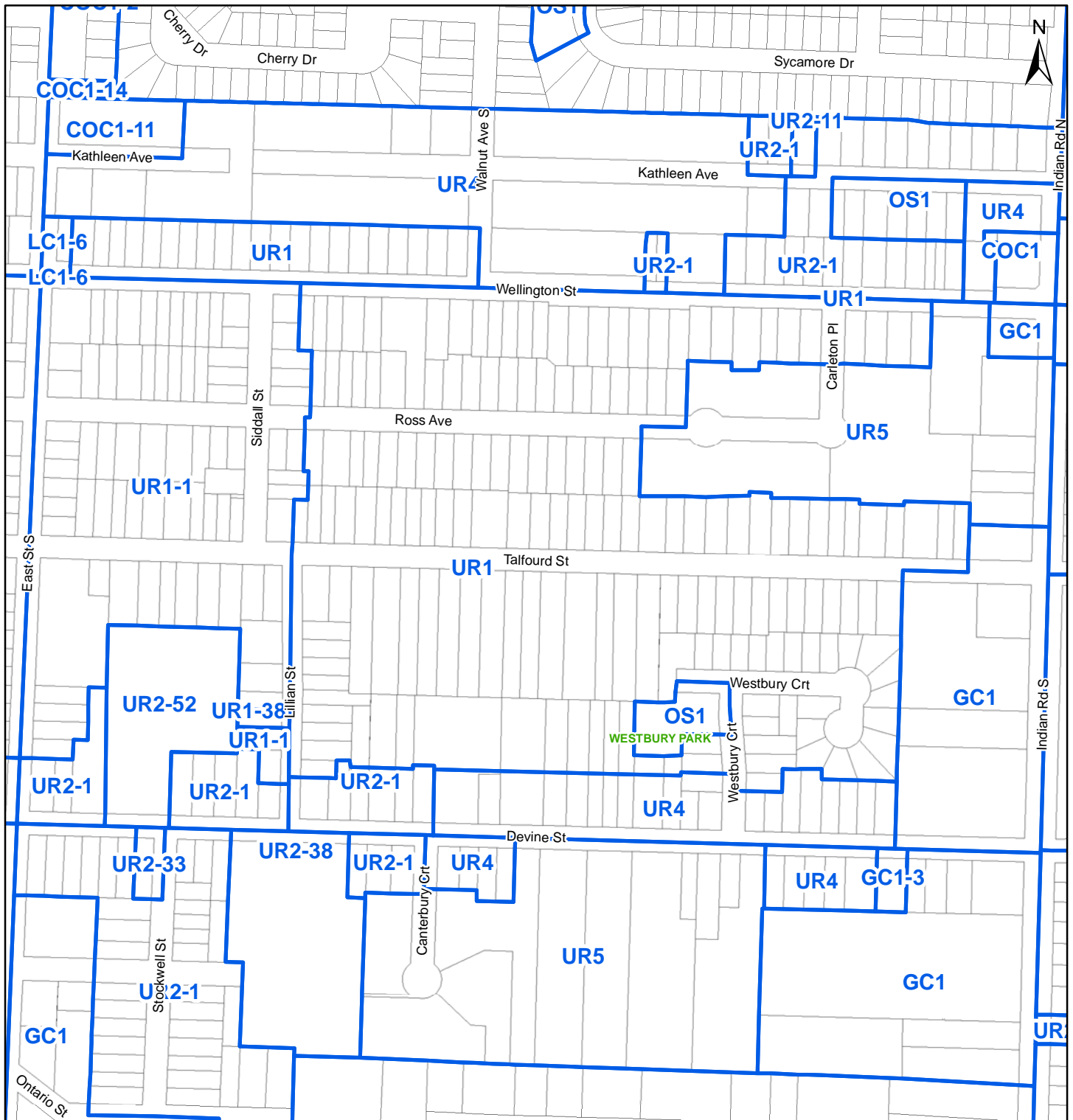



PREPARED BY THE CITY OF SARNIA  
PLANNING & BUILDING DEPARTMENT  
MARCH 2017




# SCHEDULE 'A' OF ZONING BY-LAW 85 OF 2002

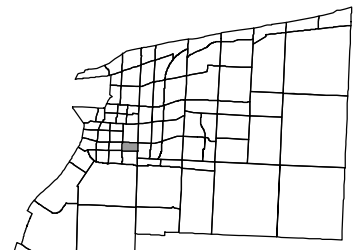
# ZONING MAP PART 59



 Flood Plain - See Section 3.27



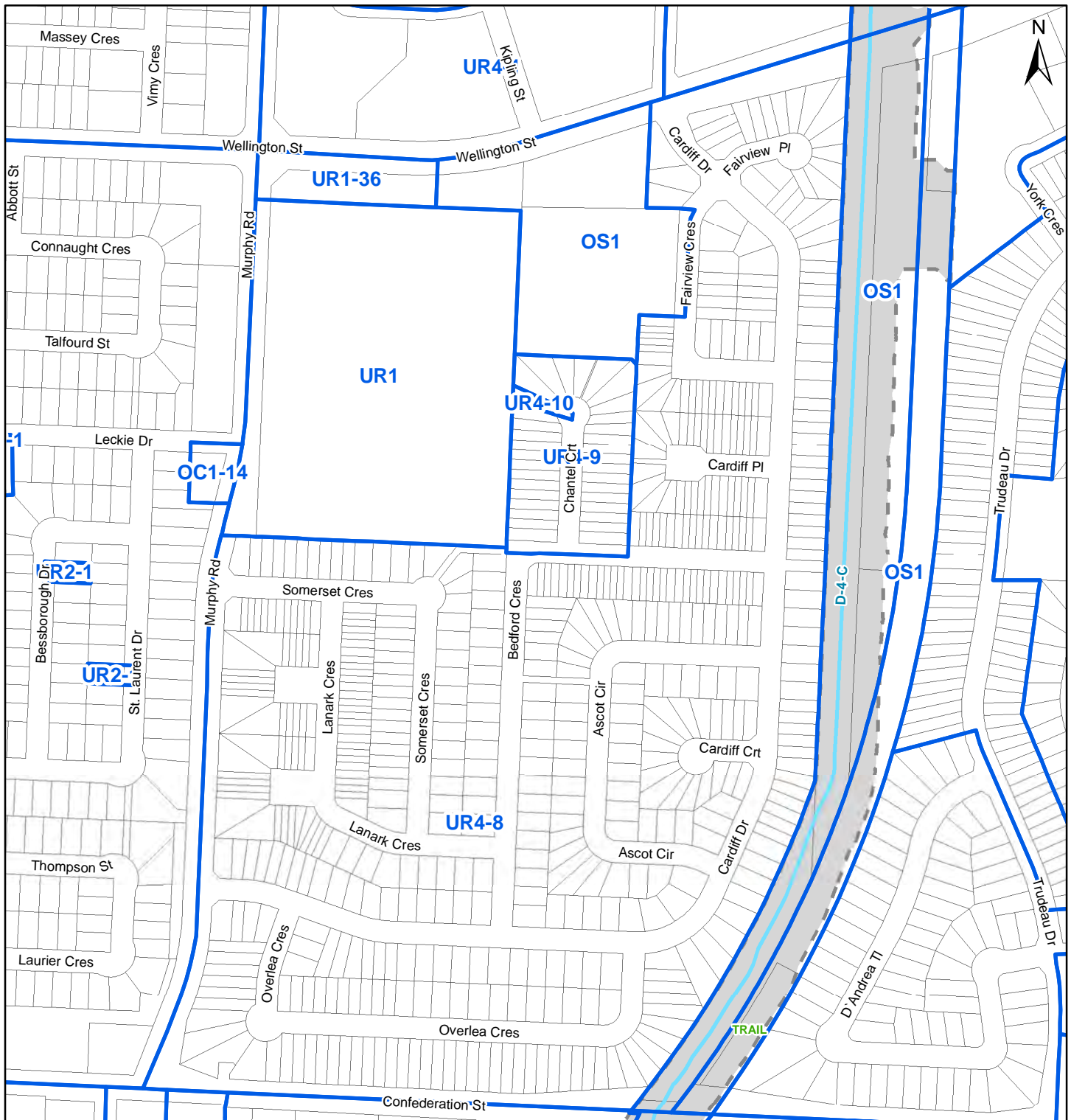
PREPARED BY THE CITY OF SARNIA  
PLANNING & BUILDING DEPARTMENT  
MARCH 2017







# SCHEDULE 'A' OF ZONING BY-LAW 85 OF 2002

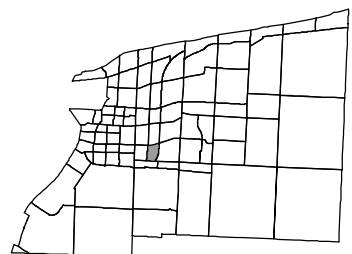
# ZONING MAP PART 61



 Flood Plain - See Section 3.27



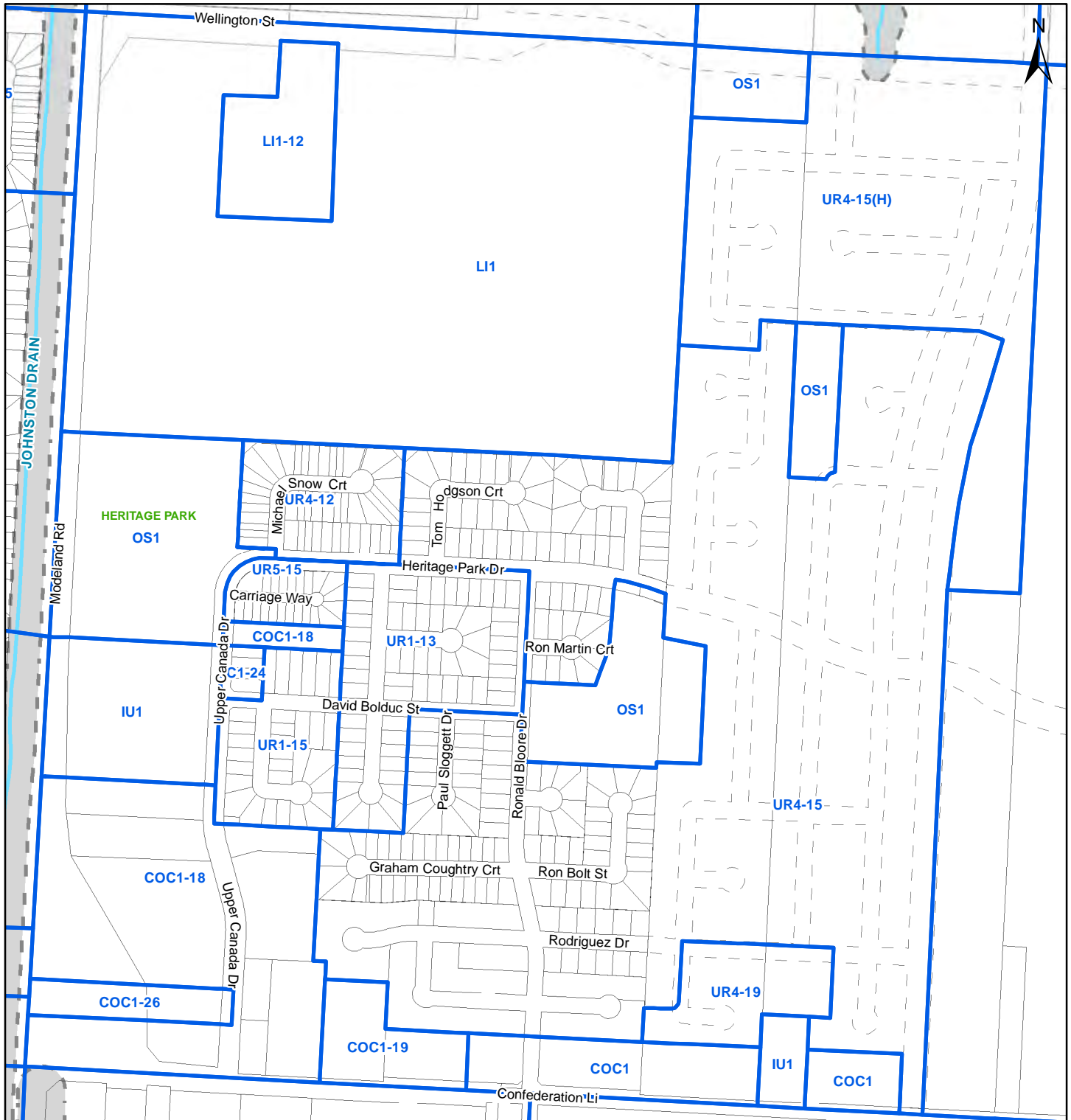
PREPARED BY THE CITY OF SARNIA  
PLANNING & BUILDING DEPARTMENT  
MARCH 2017







# SCHEDULE 'A' OF ZONING BY-LAW 85 OF 2002

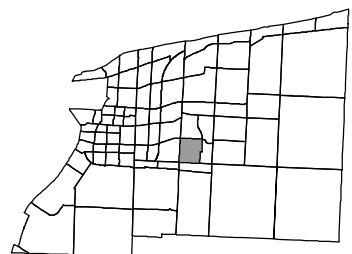
# ZONING MAP PART 63



 Flood Plain - See Section 3.27

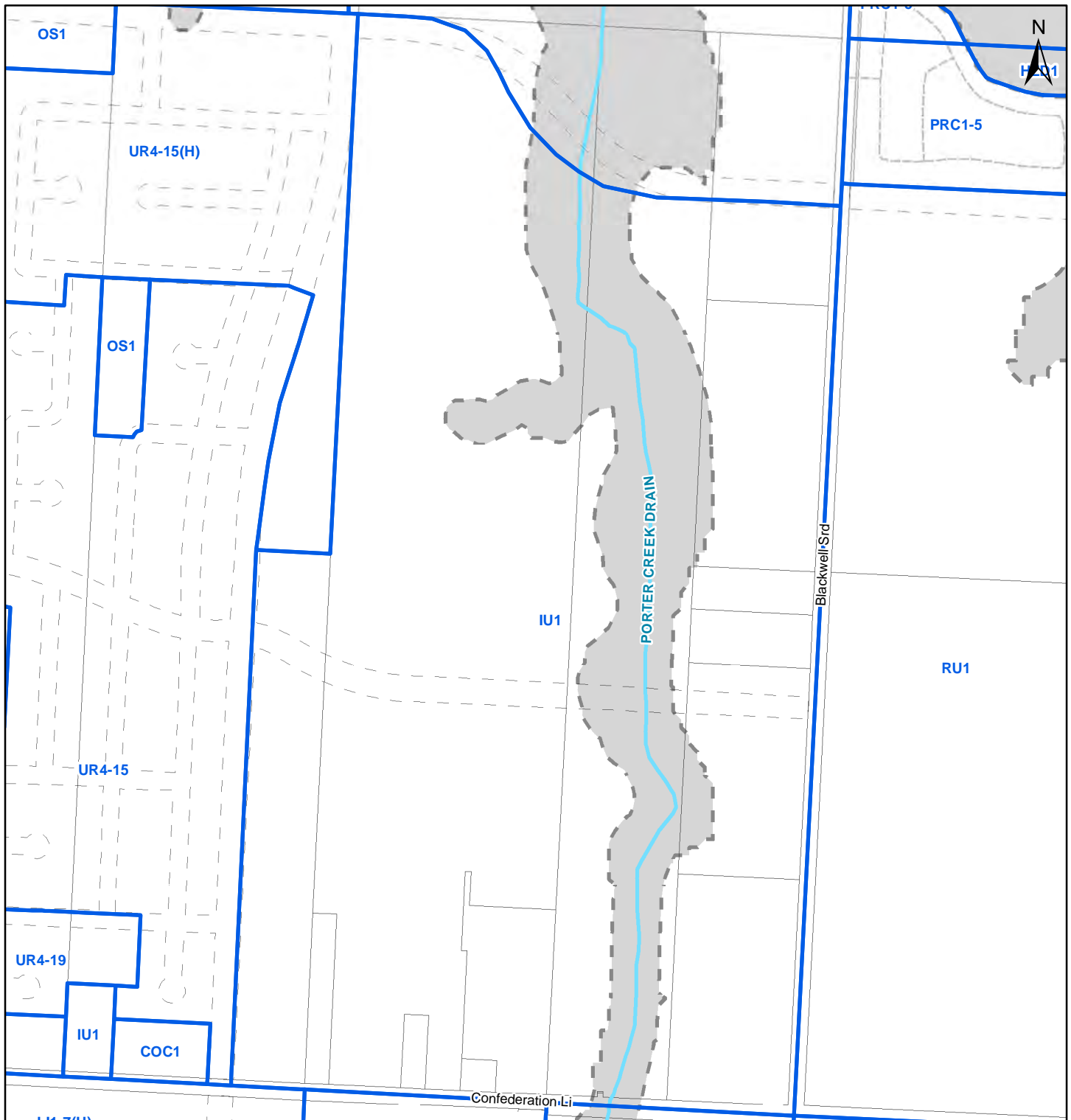



PREPARED BY THE CITY OF SARNIA  
PLANNING & BUILDING DEPARTMENT  
MARCH 2017

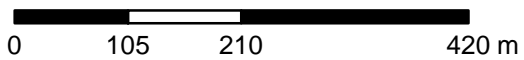


# SCHEDULE 'A' OF ZONING BY-LAW 85 OF 2002

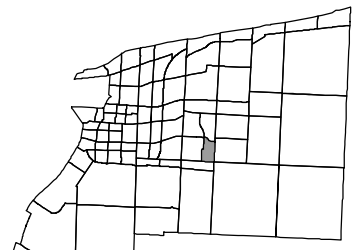
# ZONING MAP PART 64



 Flood Plain - See Section 3.27



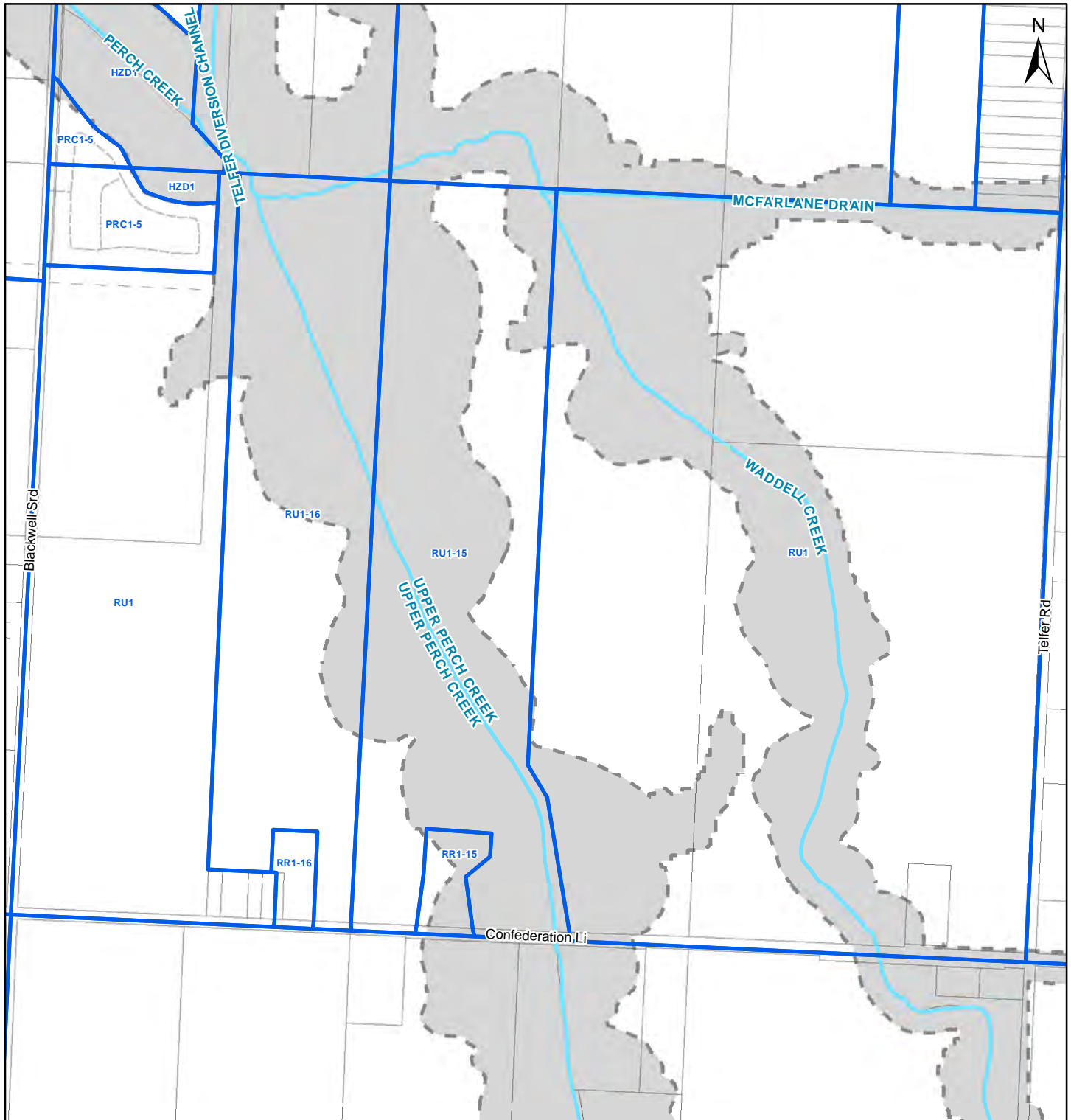
PREPARED BY THE CITY OF SARNIA  
PLANNING & BUILDING DEPARTMENT  
MARCH 2017






# SCHEDULE 'A' OF ZONING BY-LAW 85 OF 2002

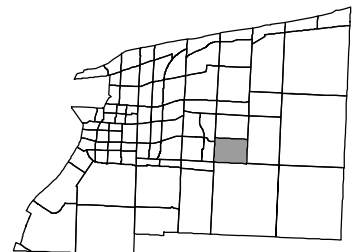
# ZONING MAP PART 65



 Flood Plain - See Section 3.27

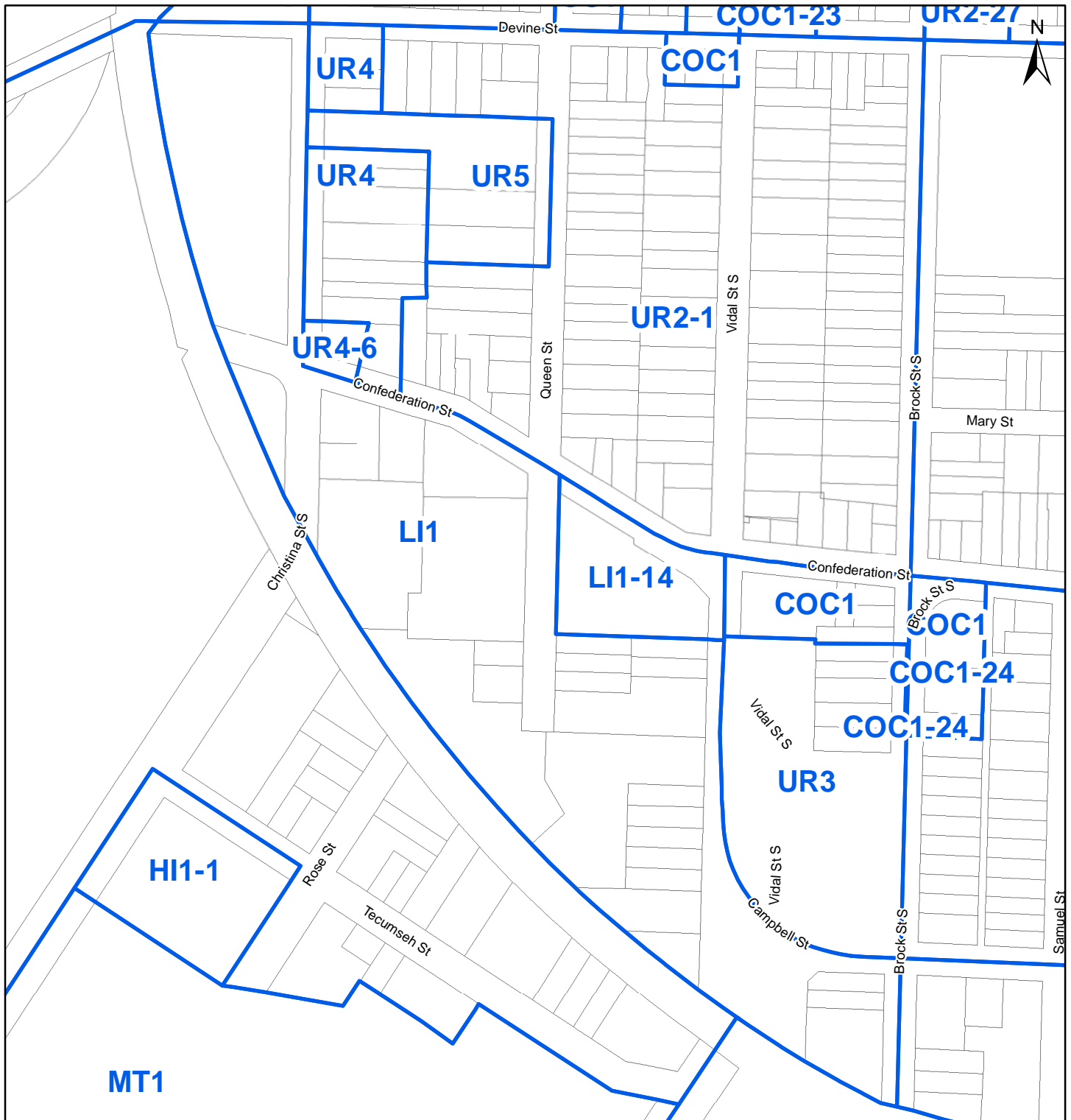
0 150 300 600 m


PREPARED BY THE CITY OF SARNIA  
PLANNING & BUILDING DEPARTMENT  
MARCH 2017



# SCHEDULE 'A' OF ZONING BY-LAW 85 OF 2002

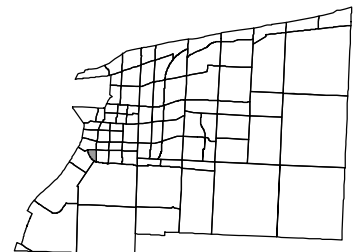
# ZONING MAP PART 66



 Flood Plain - See Section 3.27

0 50 100 200 m


PREPARED BY THE CITY OF SARNIA  
PLANNING & BUILDING DEPARTMENT  
MARCH 2017




# SCHEDULE 'A' OF ZONING BY-LAW 85 OF 2002

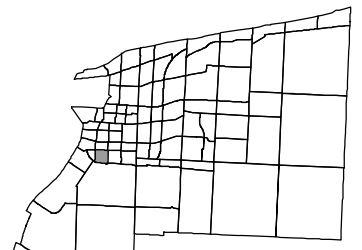
# ZONING MAP PART 67



 Flood Plain - See Section 3.27

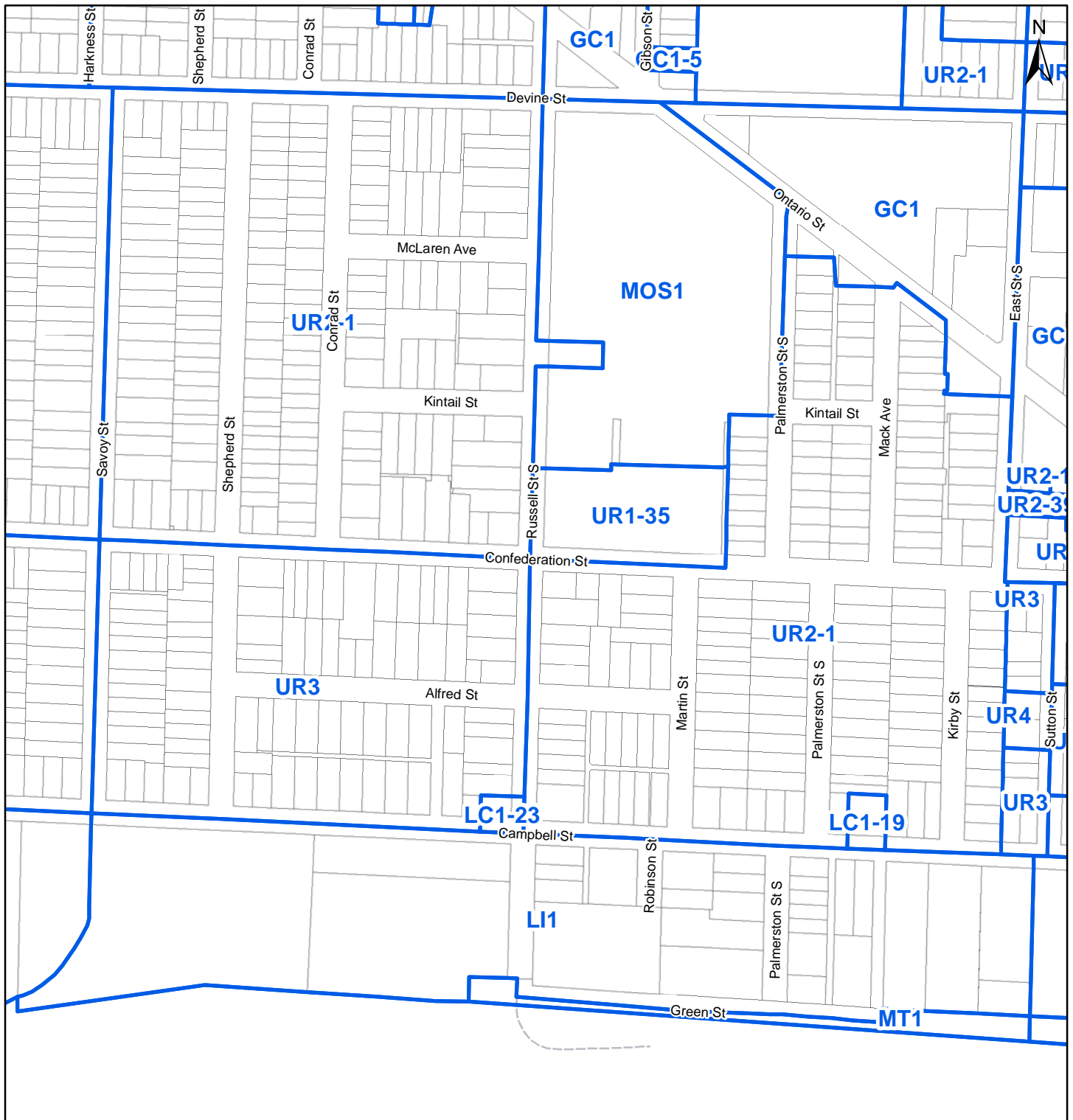



PREPARED BY THE CITY OF SARNIA  
PLANNING & BUILDING DEPARTMENT  
MARCH 2017

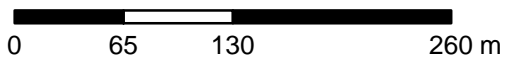


# SCHEDULE 'A' OF ZONING BY-LAW 85 OF 2002

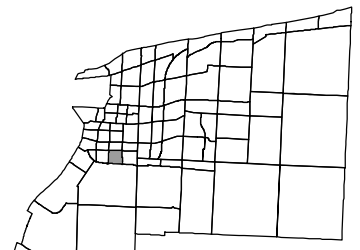
# ZONING MAP PART 68



 Flood Plain - See Section 3.27

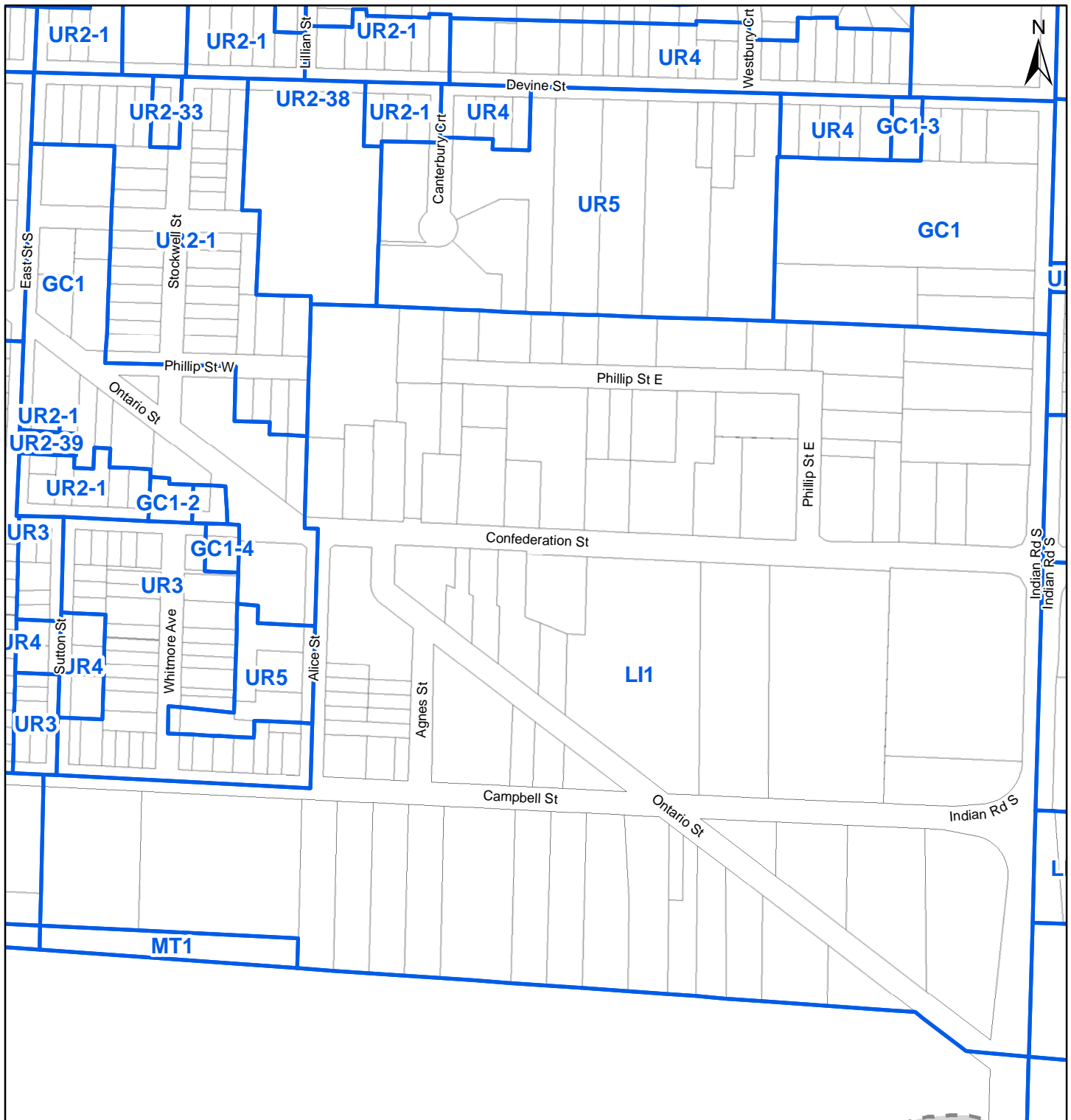



PREPARED BY THE CITY OF SARNIA  
PLANNING & BUILDING DEPARTMENT  
MARCH 2017

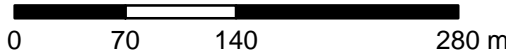


# SCHEDULE 'A' OF ZONING BY-LAW 85 OF 2002

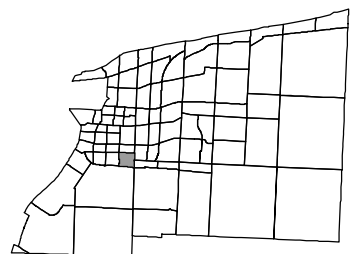
# ZONING MAP PART 69



 Flood Plain - See Section 3.27

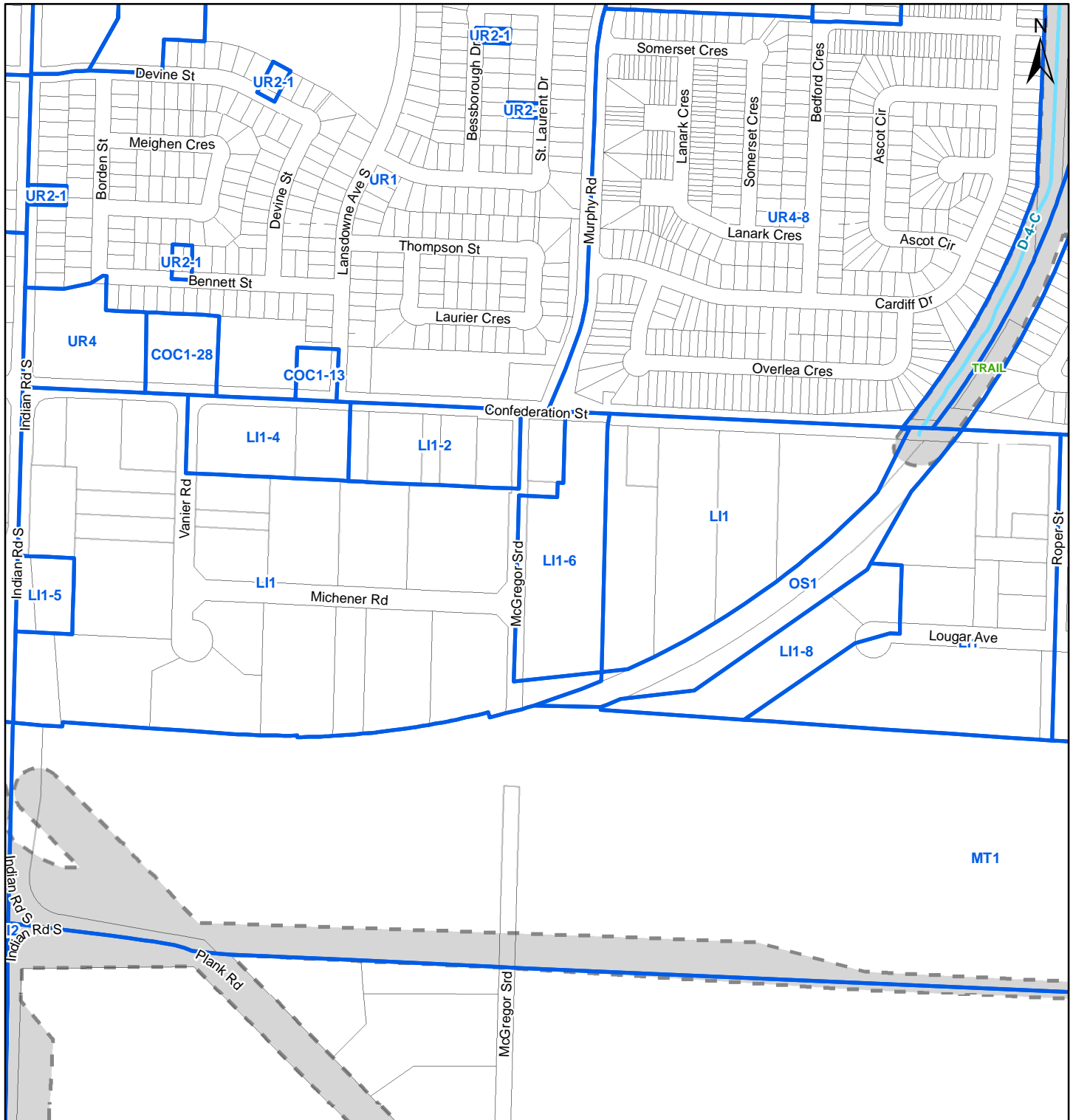



PREPARED BY THE CITY OF SARNIA  
PLANNING & BUILDING DEPARTMENT  
MARCH 2017




# SCHEDULE 'A' OF ZONING BY-LAW 85 OF 2002

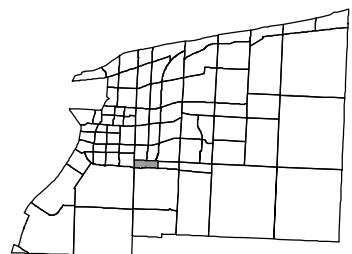
# ZONING MAP PART 70



 Flood Plain - See Section 3.27

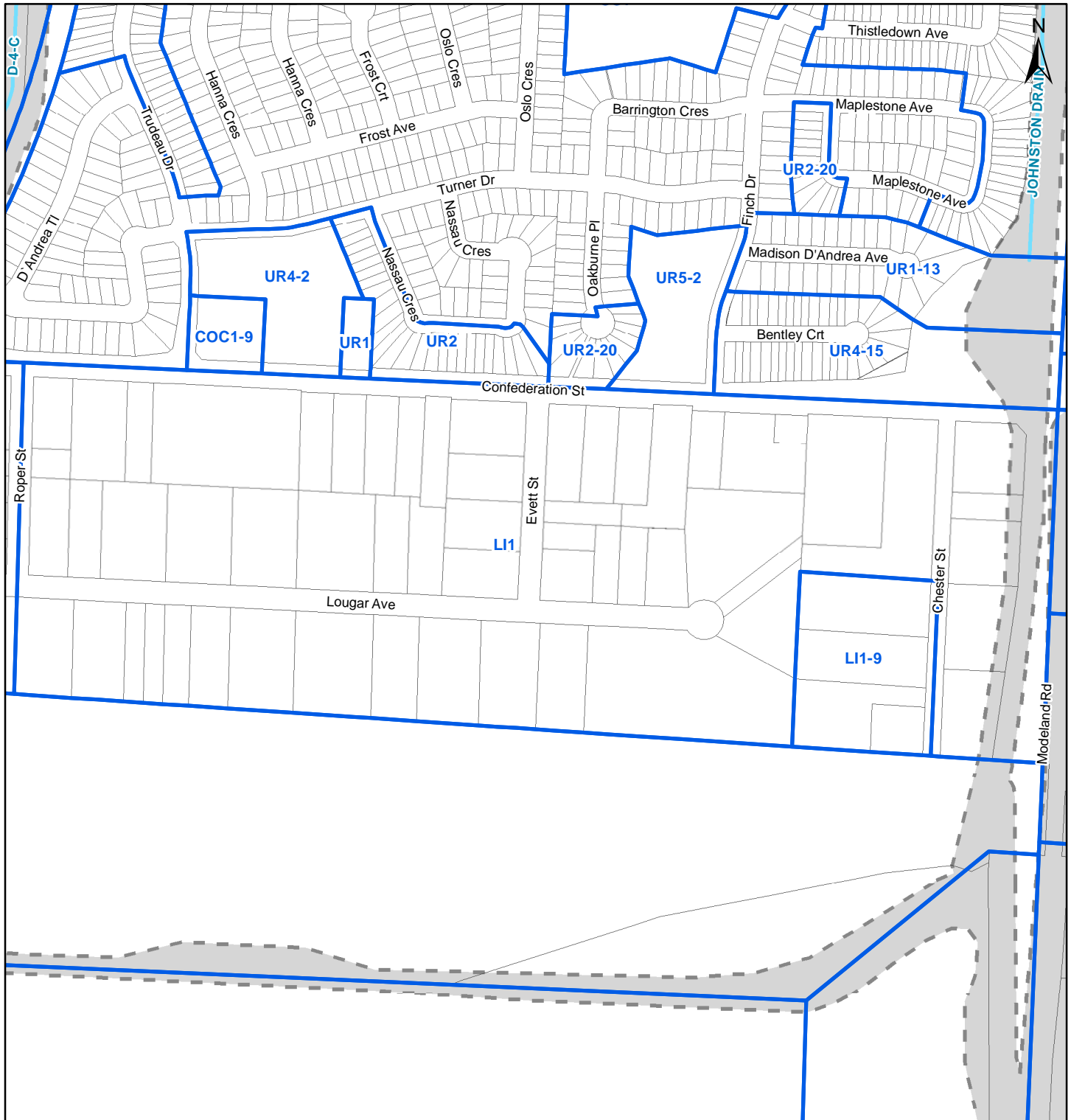



PREPARED BY THE CITY OF SARNIA  
PLANNING & BUILDING DEPARTMENT  
MARCH 2017




# SCHEDULE 'A' OF ZONING BY-LAW 85 OF 2002

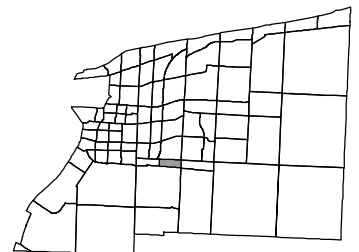
# ZONING MAP PART 71



 Flood Plain - See Section 3.27

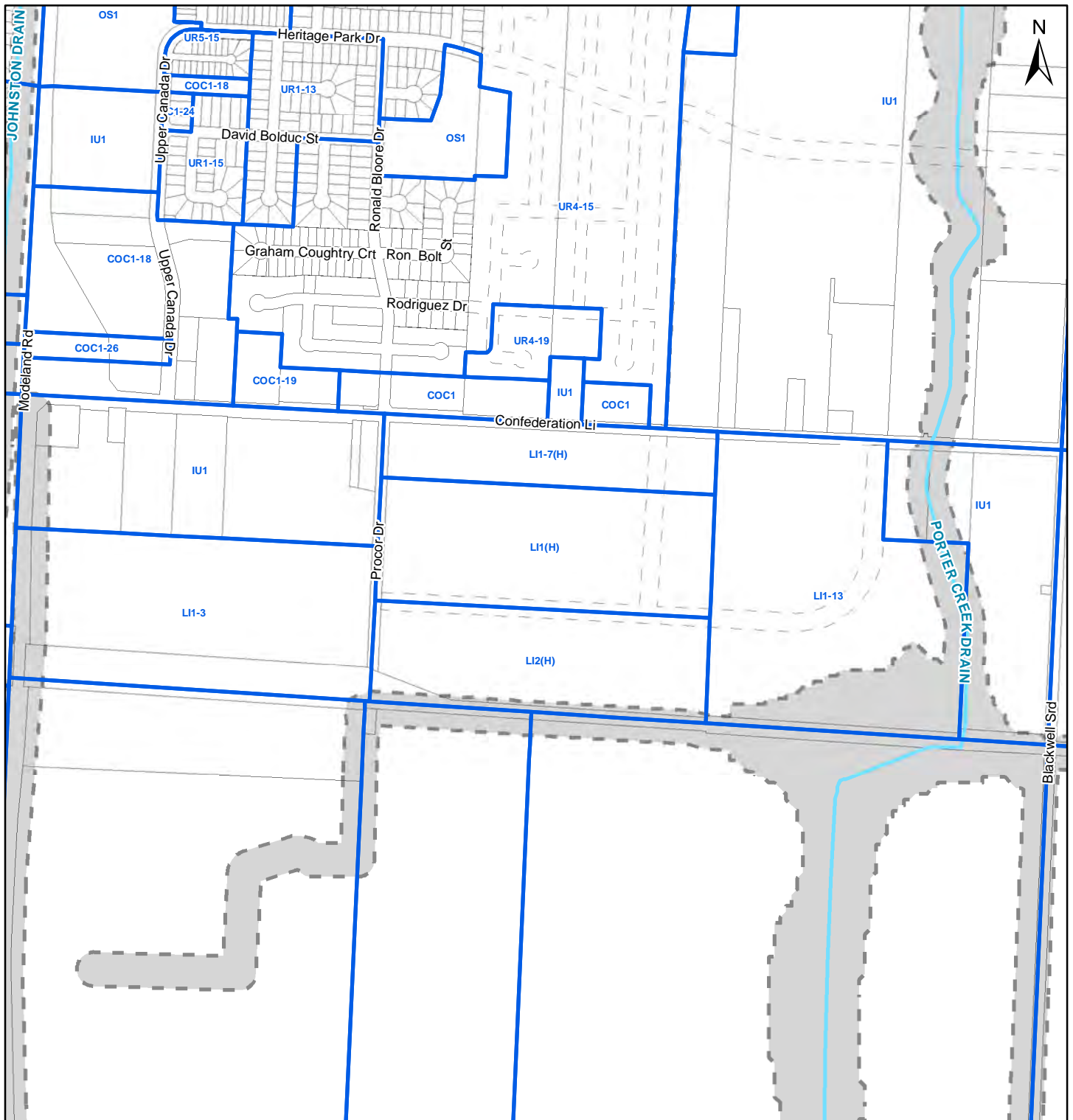



PREPARED BY THE CITY OF SARNIA  
PLANNING & BUILDING DEPARTMENT  
MARCH 2017



# SCHEDULE 'A' OF ZONING BY-LAW 85 OF 2002

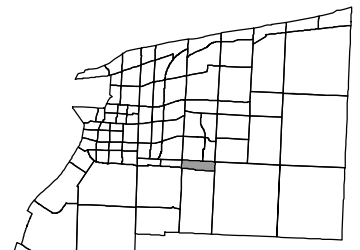
# ZONING MAP PART 72



 Flood Plain - See Section 3.27

0 145 290 580 m

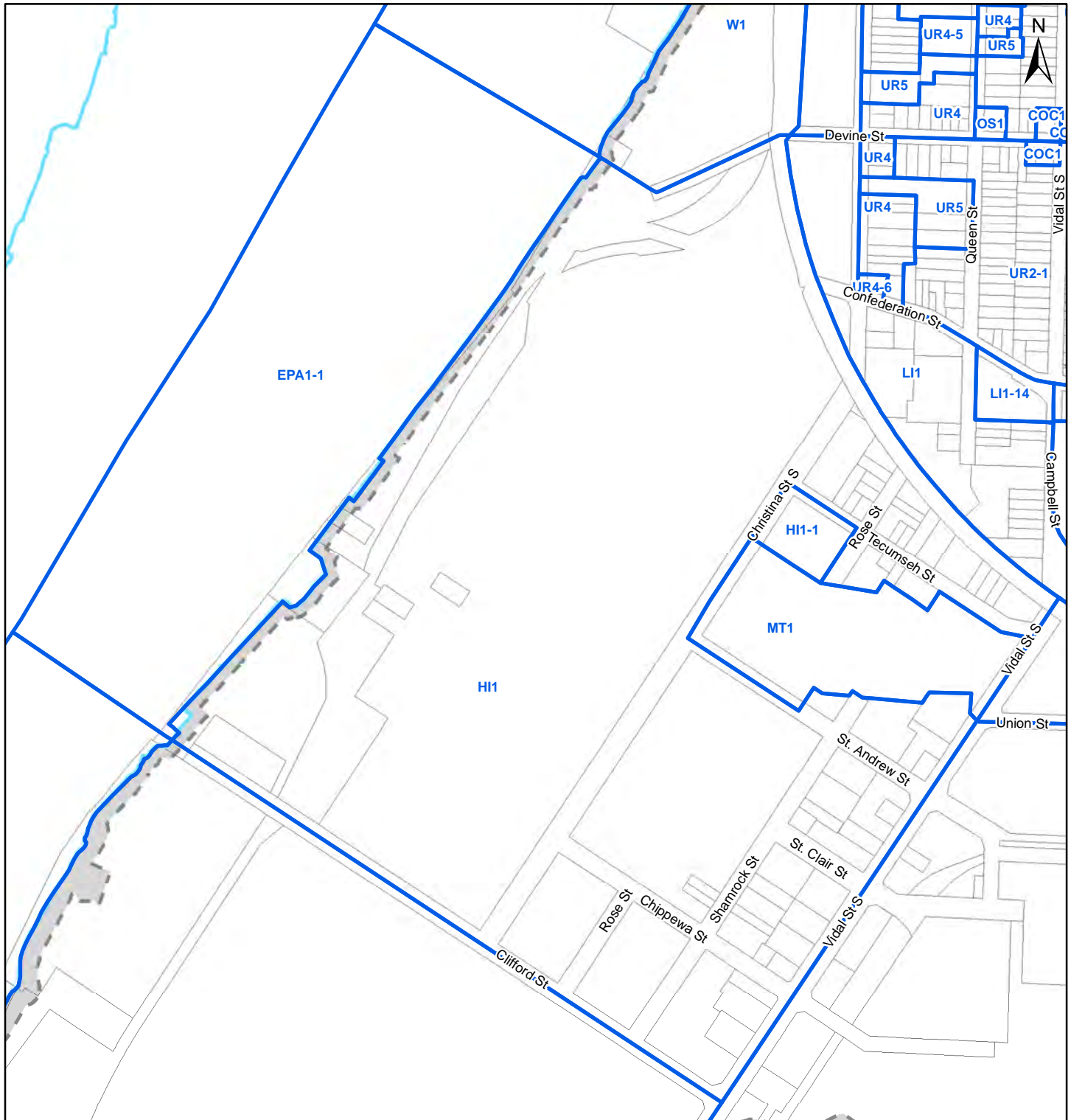
PREPARED BY THE CITY OF SARNIA  
PLANNING & BUILDING DEPARTMENT  
MARCH 2017




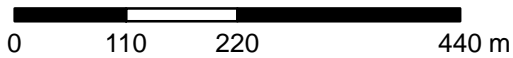


# SCHEDULE 'A' OF ZONING BY-LAW 85 OF 2002

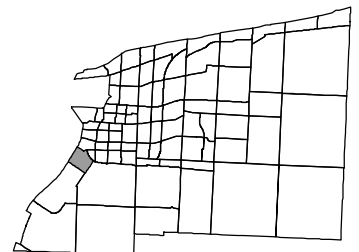
# ZONING MAP PART 73



 Flood Plain - See Section 3.27

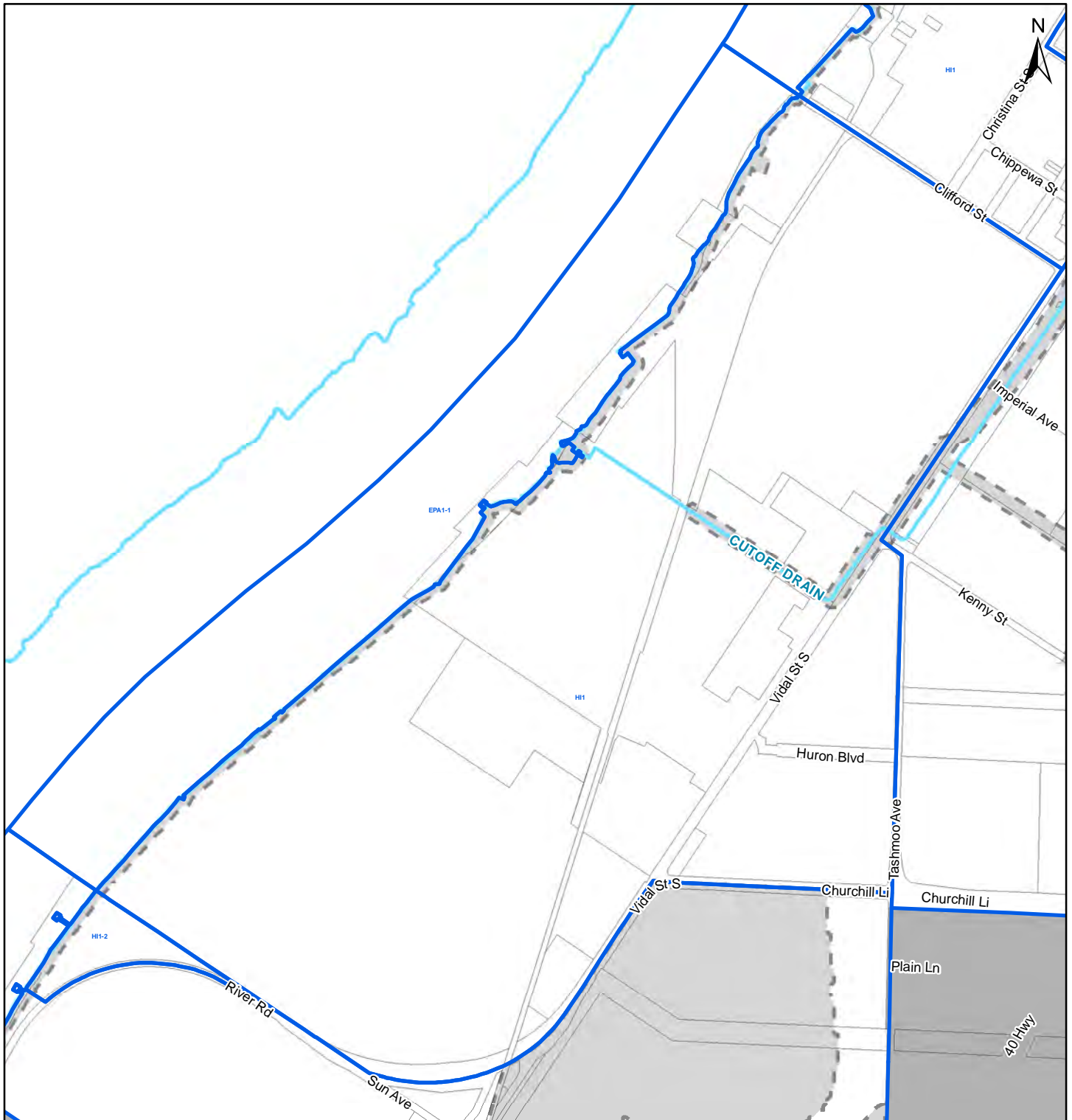



PREPARED BY THE CITY OF SARNIA  
PLANNING & BUILDING DEPARTMENT  
MARCH 2017




# SCHEDULE 'A' OF ZONING BY-LAW 85 OF 2002

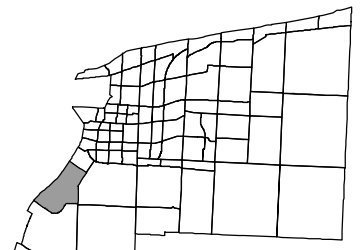
# ZONING MAP PART 74



 Flood Plain - See Section 3.27

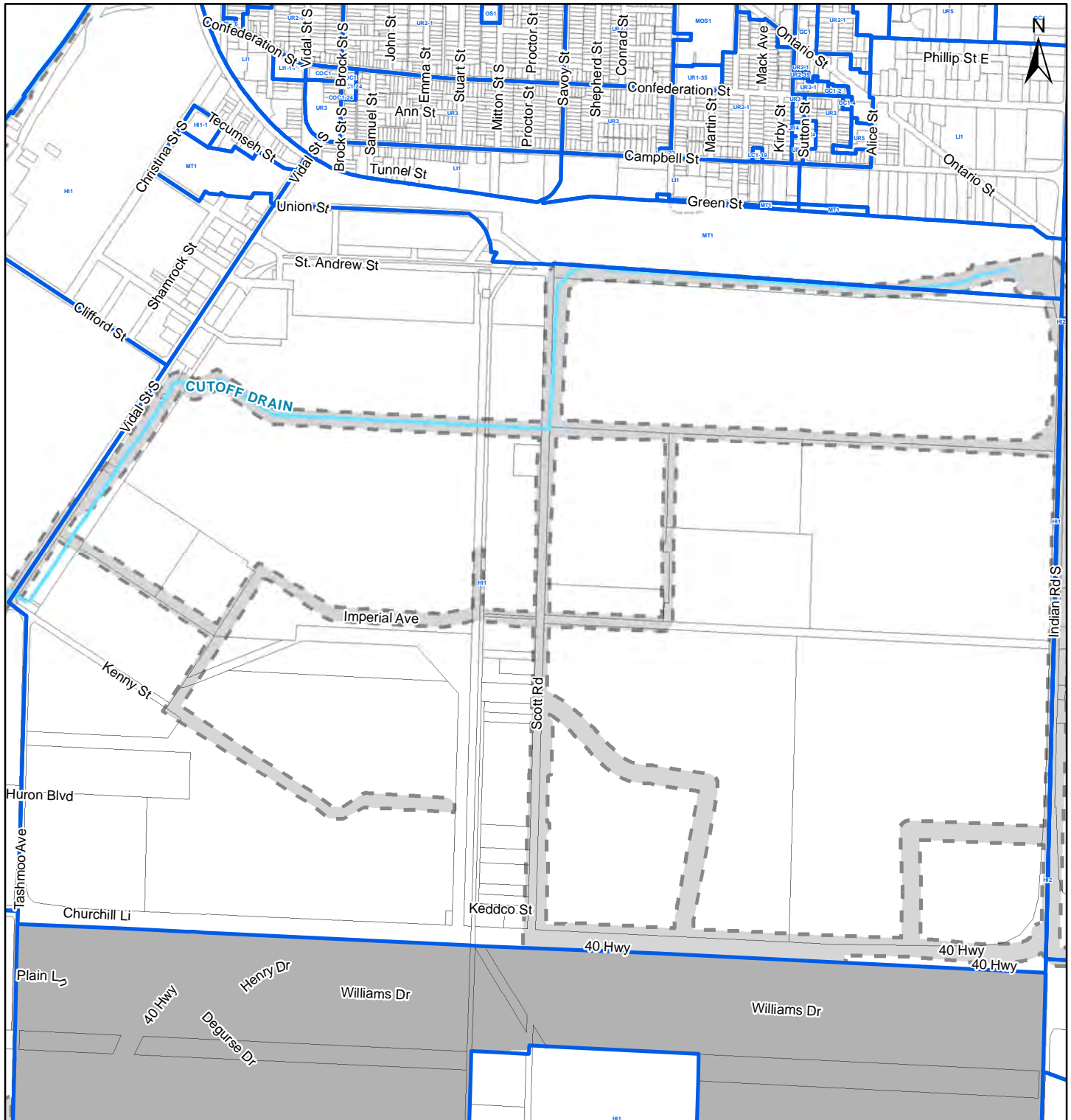



PREPARED BY THE CITY OF SARNIA  
PLANNING & BUILDING DEPARTMENT  
MARCH 2017

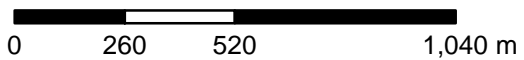


# SCHEDULE 'A' OF ZONING BY-LAW 85 OF 2002

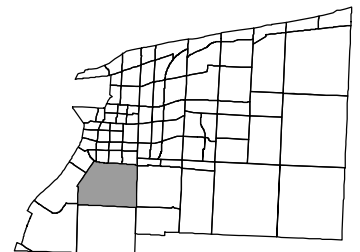
# ZONING MAP PART 75



 Flood Plain - See Section 3.27

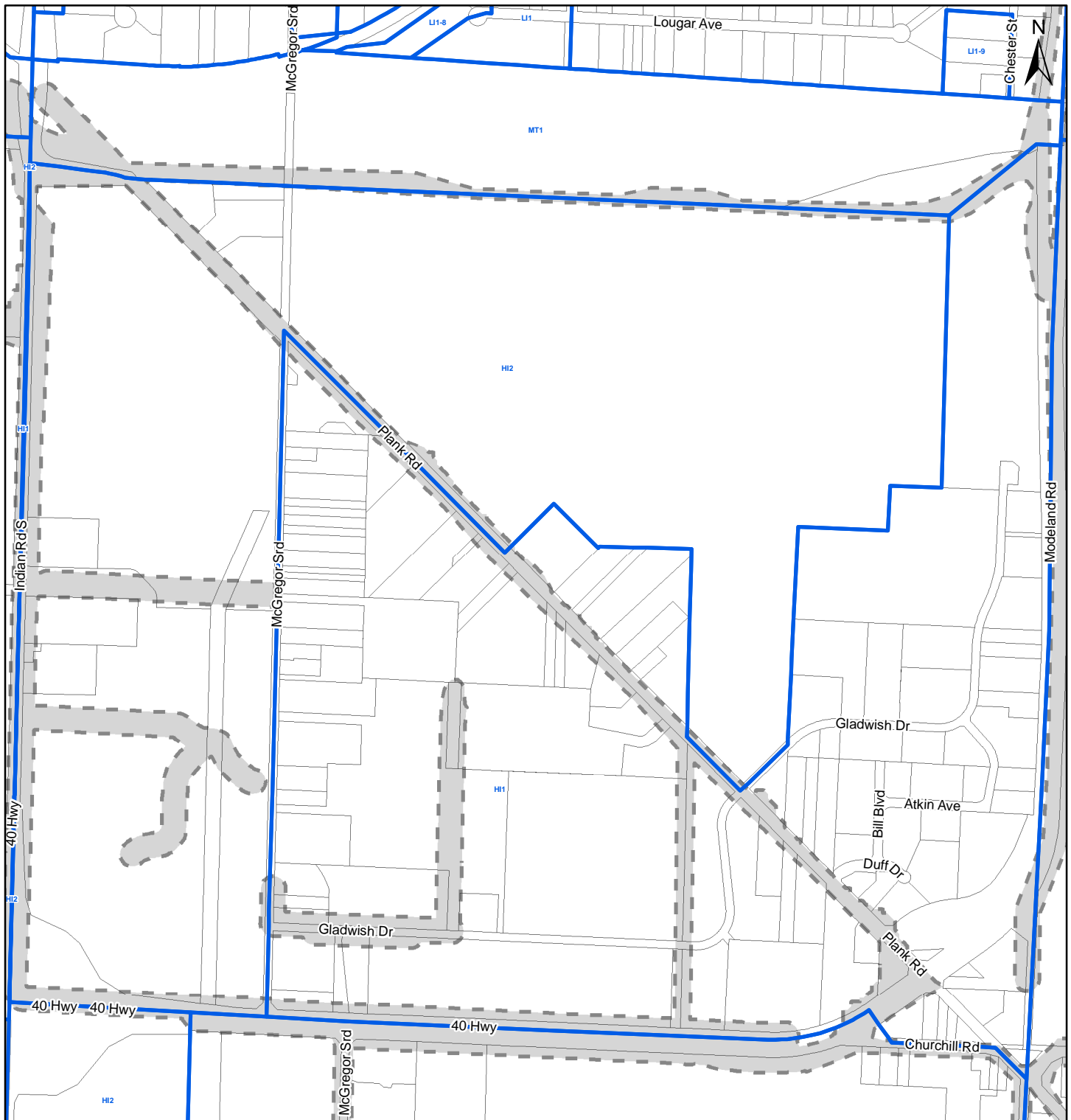



PREPARED BY THE CITY OF SARNIA  
PLANNING & BUILDING DEPARTMENT  
MARCH 2017




# SCHEDULE 'A' OF ZONING BY-LAW 85 OF 2002

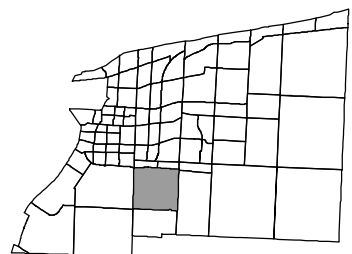
# ZONING MAP PART 76



 Flood Plain - See Section 3.27

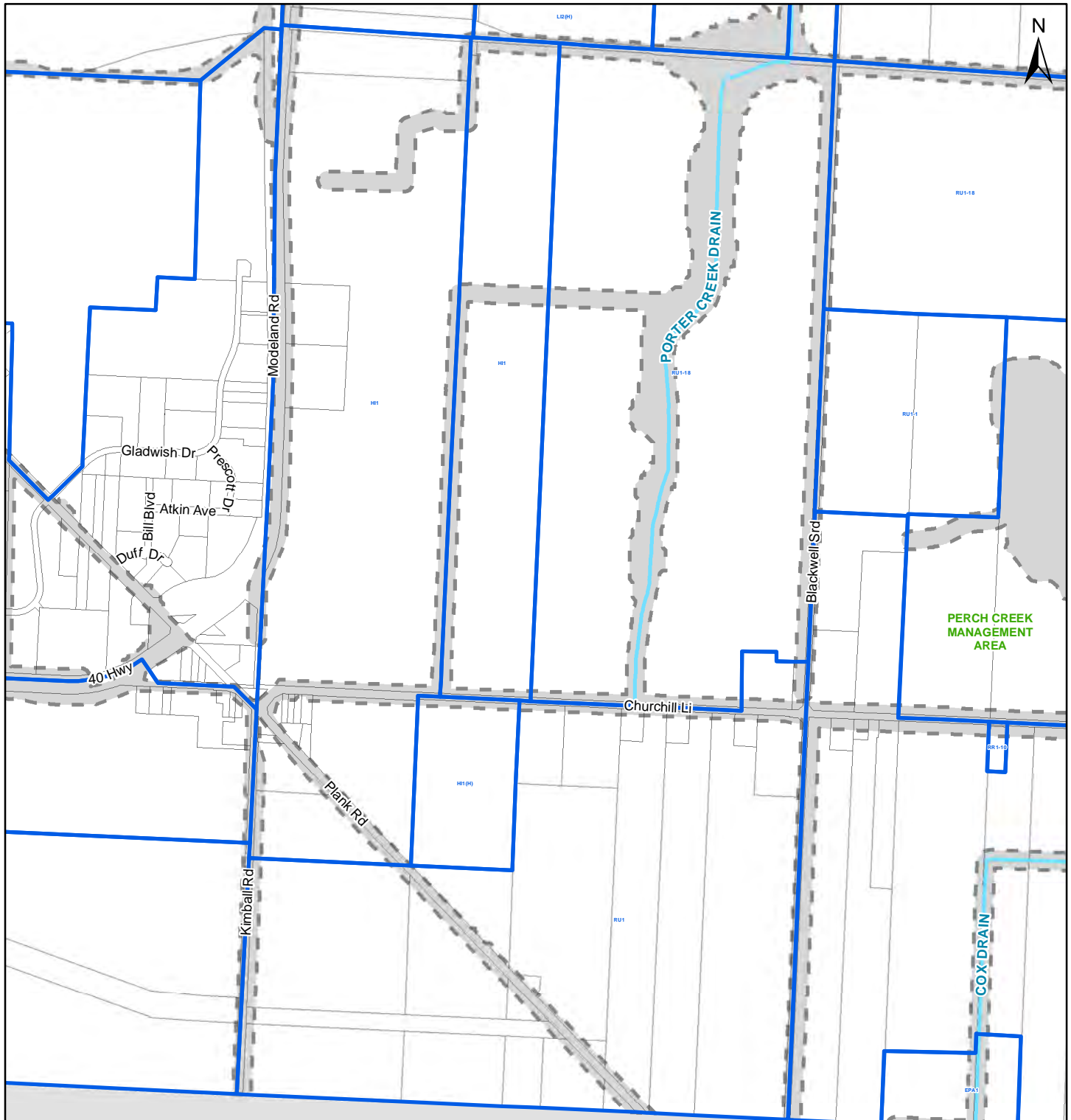



PREPARED BY THE CITY OF SARNIA  
PLANNING & BUILDING DEPARTMENT  
MARCH 2017



# SCHEDULE 'A' OF ZONING BY-LAW 85 OF 2002

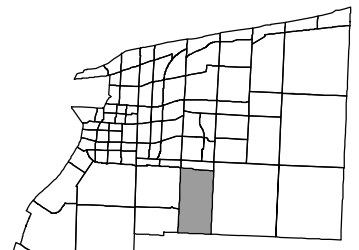
# ZONING MAP PART 77



 Flood Plain - See Section 3.27

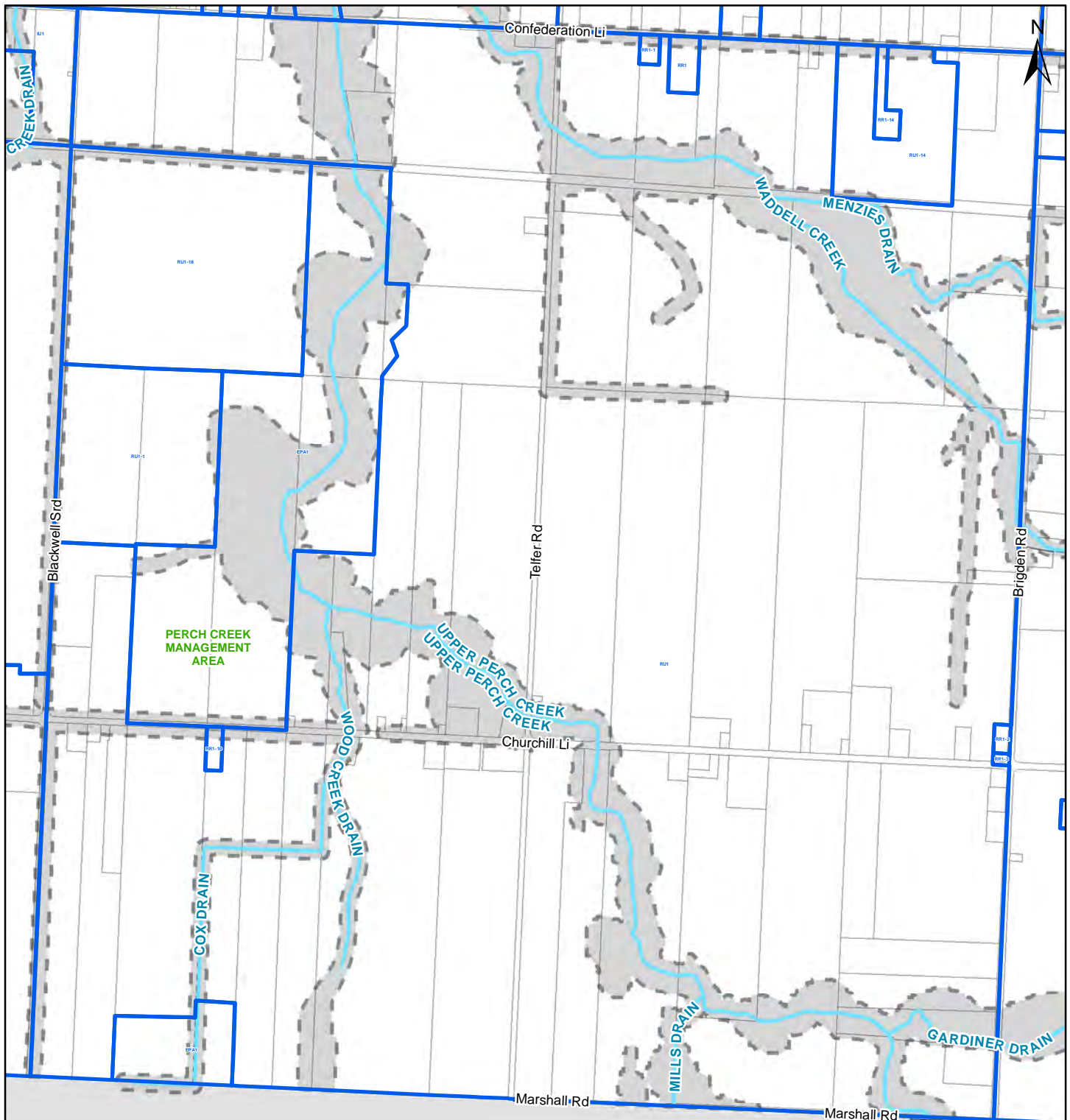
0 270 540 1,080 m


PREPARED BY THE CITY OF SARNIA  
PLANNING & BUILDING DEPARTMENT  
MARCH 2017

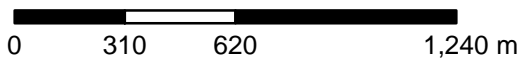


# SCHEDULE 'A' OF ZONING BY-LAW 85 OF 2002

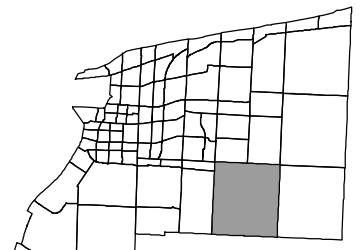
# ZONING MAP PART 78



 Flood Plain - See Section 3.27

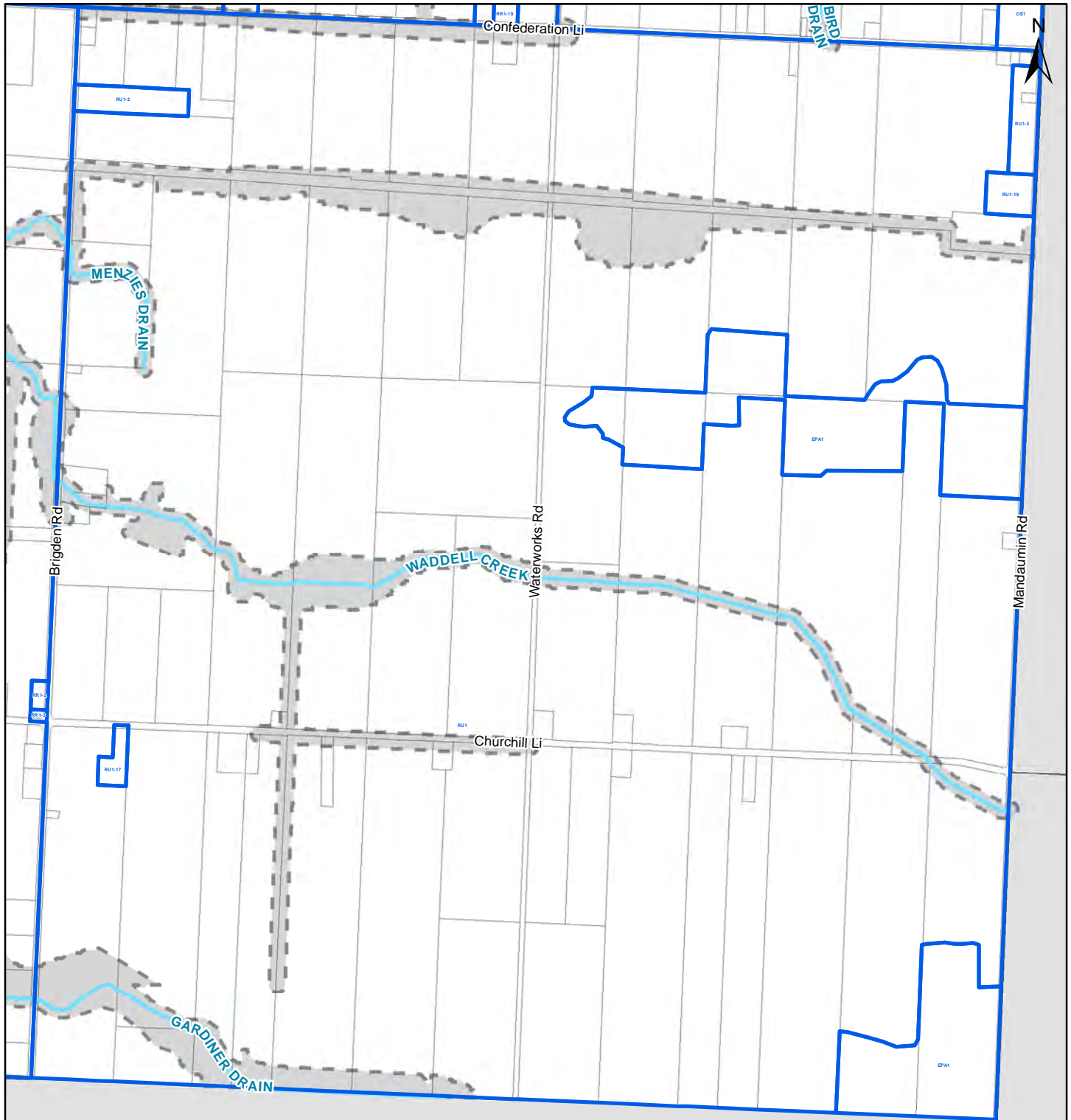



PREPARED BY THE CITY OF SARNIA  
PLANNING & BUILDING DEPARTMENT  
MARCH 2017



# SCHEDULE 'A' OF ZONING BY-LAW 85 OF 2002

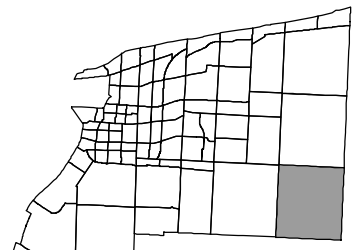
# ZONING MAP PART 79



 Flood Plain - See Section 3.27

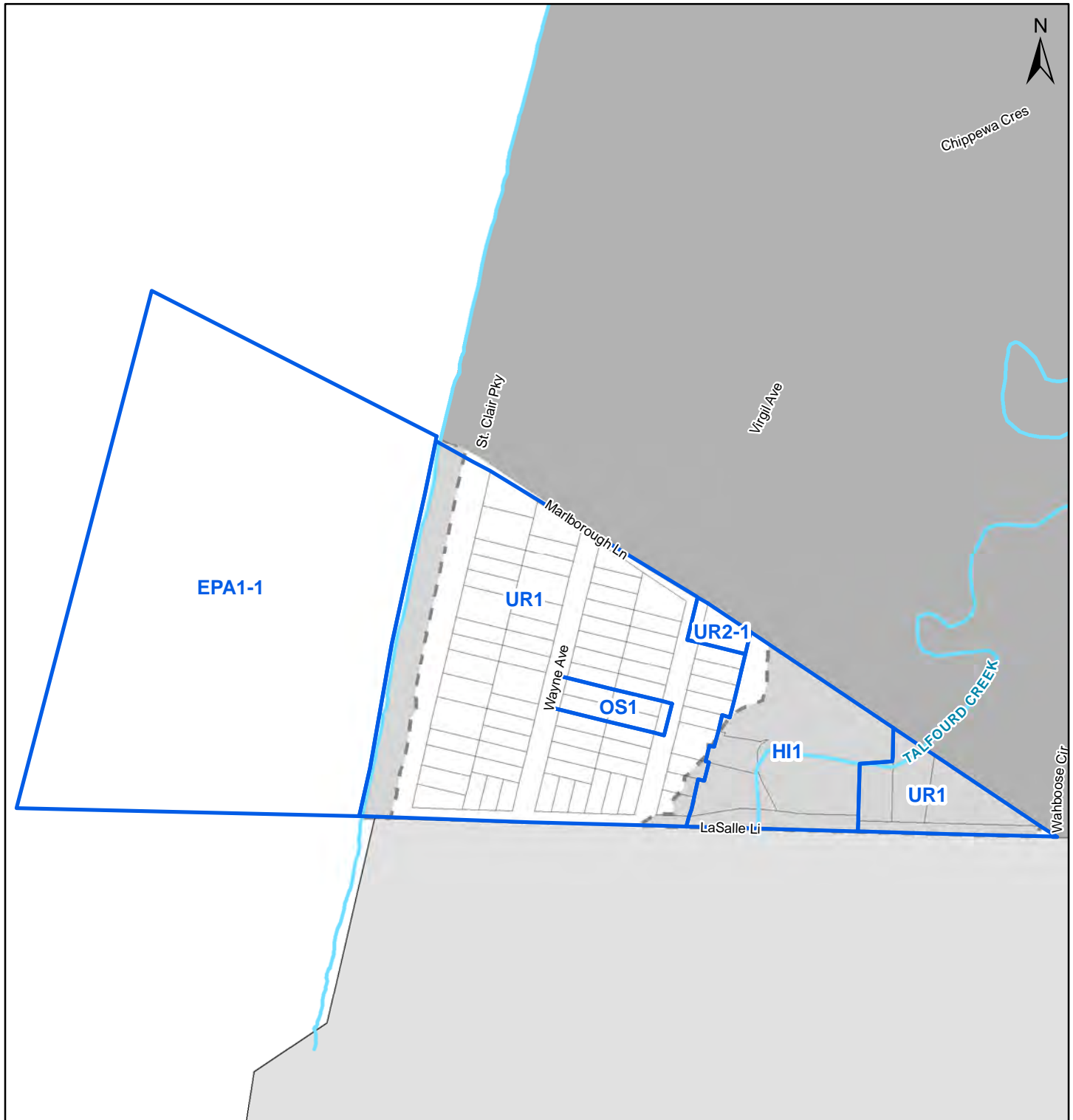
0 310 620 1,240 m


PREPARED BY THE CITY OF SARNIA  
PLANNING & BUILDING DEPARTMENT  
MARCH 2017



# SCHEDULE 'A' OF ZONING BY-LAW 85 OF 2002

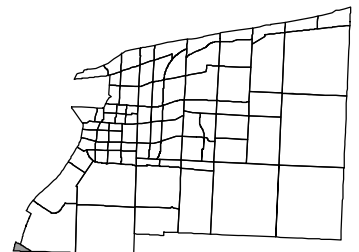
# ZONING MAP PART 80



 Flood Plain - See Section 3.27

0 75 150 300 m

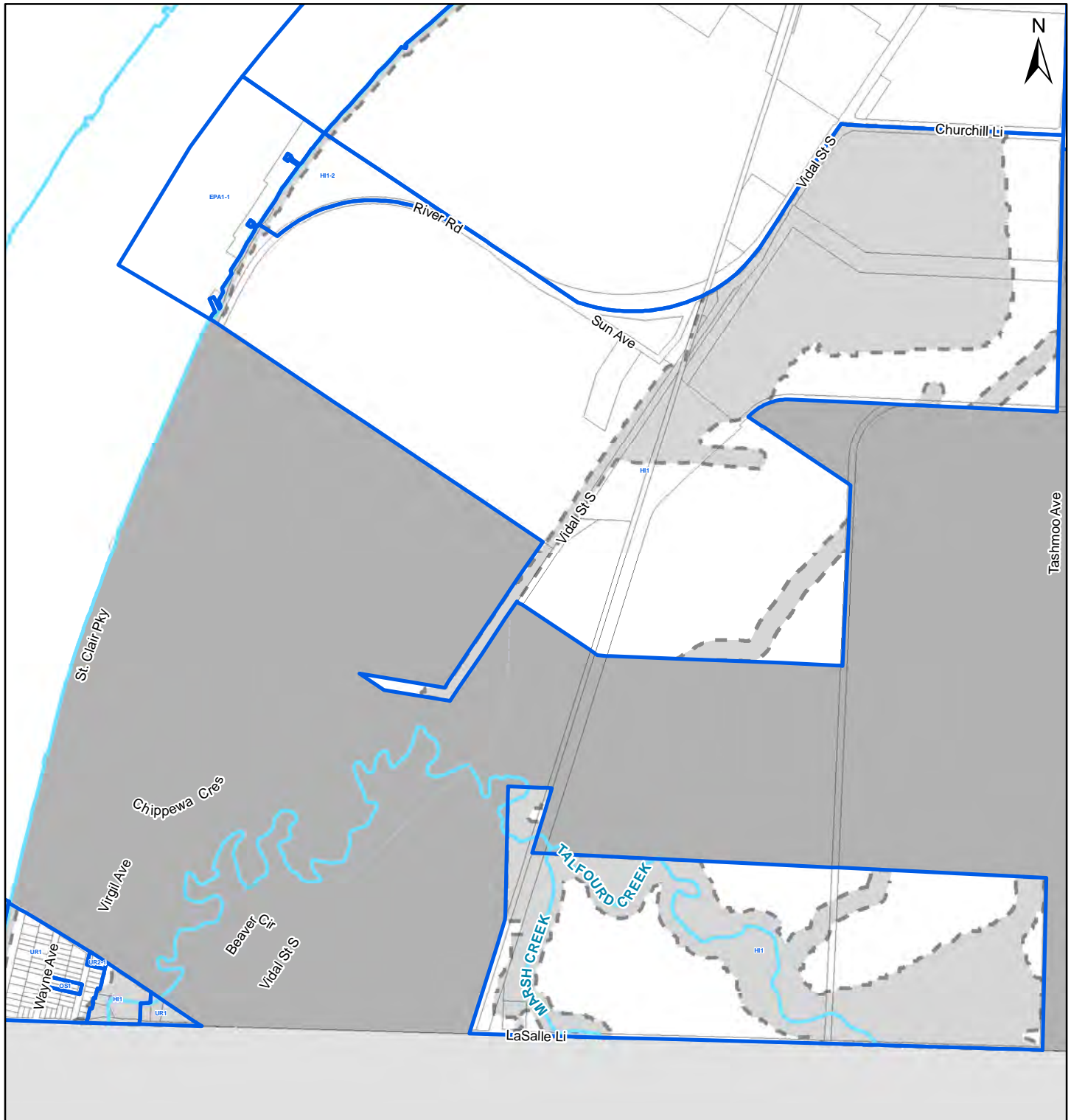
PREPARED BY THE CITY OF SARNIA  
PLANNING & BUILDING DEPARTMENT  
MARCH 2017






# SCHEDULE 'A' OF ZONING BY-LAW 85 OF 2002

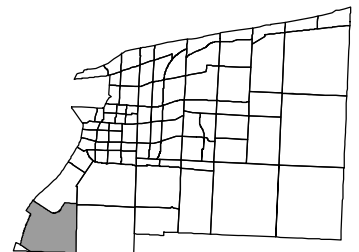
# ZONING MAP PART 81



 Flood Plain - See Section 3.27

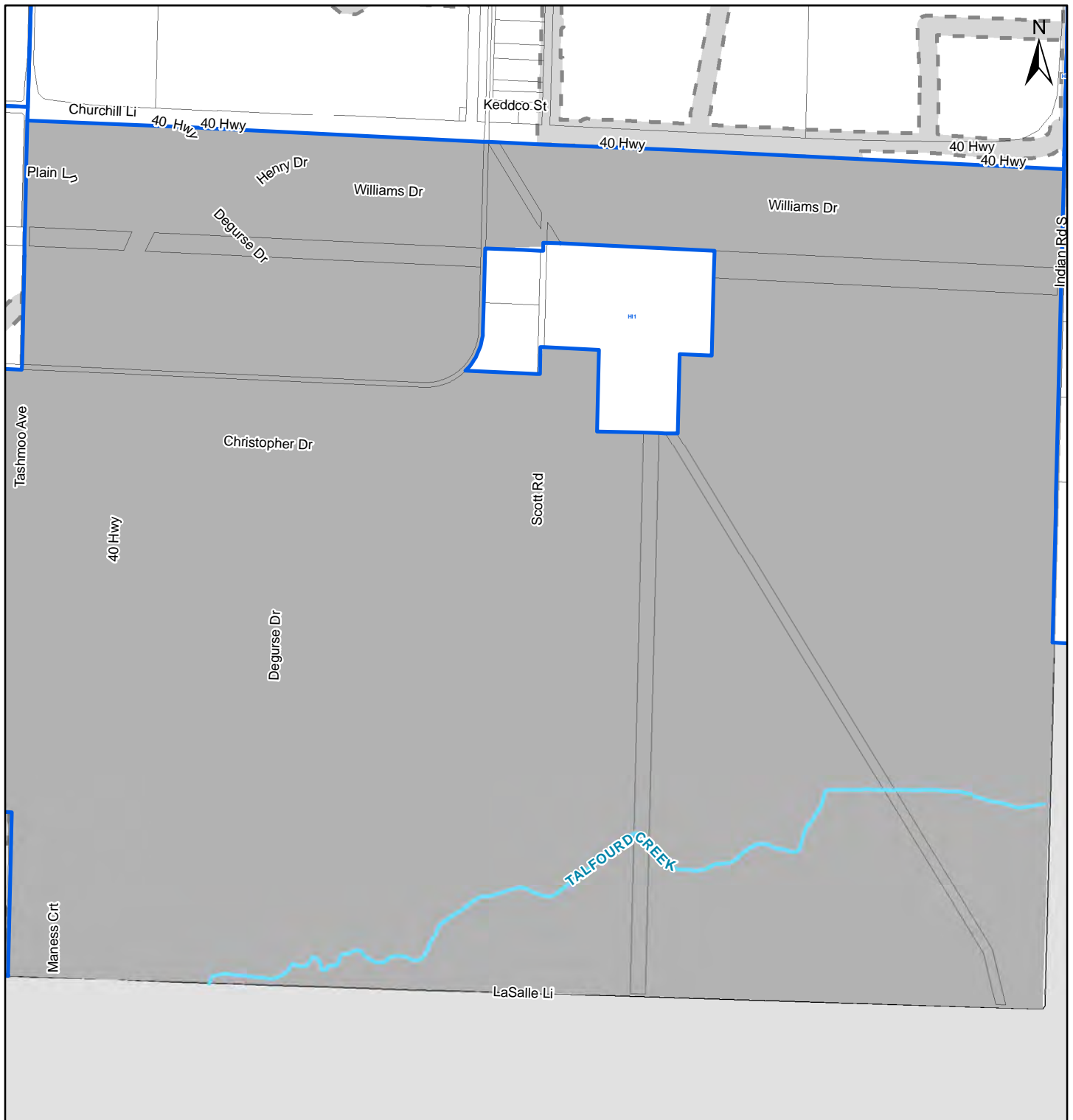
0 250 500 1,000 m


PREPARED BY THE CITY OF SARNIA  
PLANNING & BUILDING DEPARTMENT  
MARCH 2017



# SCHEDULE 'A' OF ZONING BY-LAW 85 OF 2002

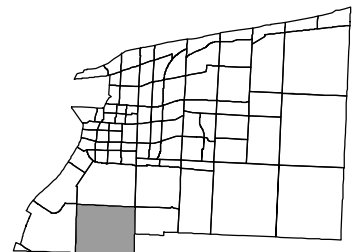
# ZONING MAP PART 82



 Flood Plain - See Section 3.27

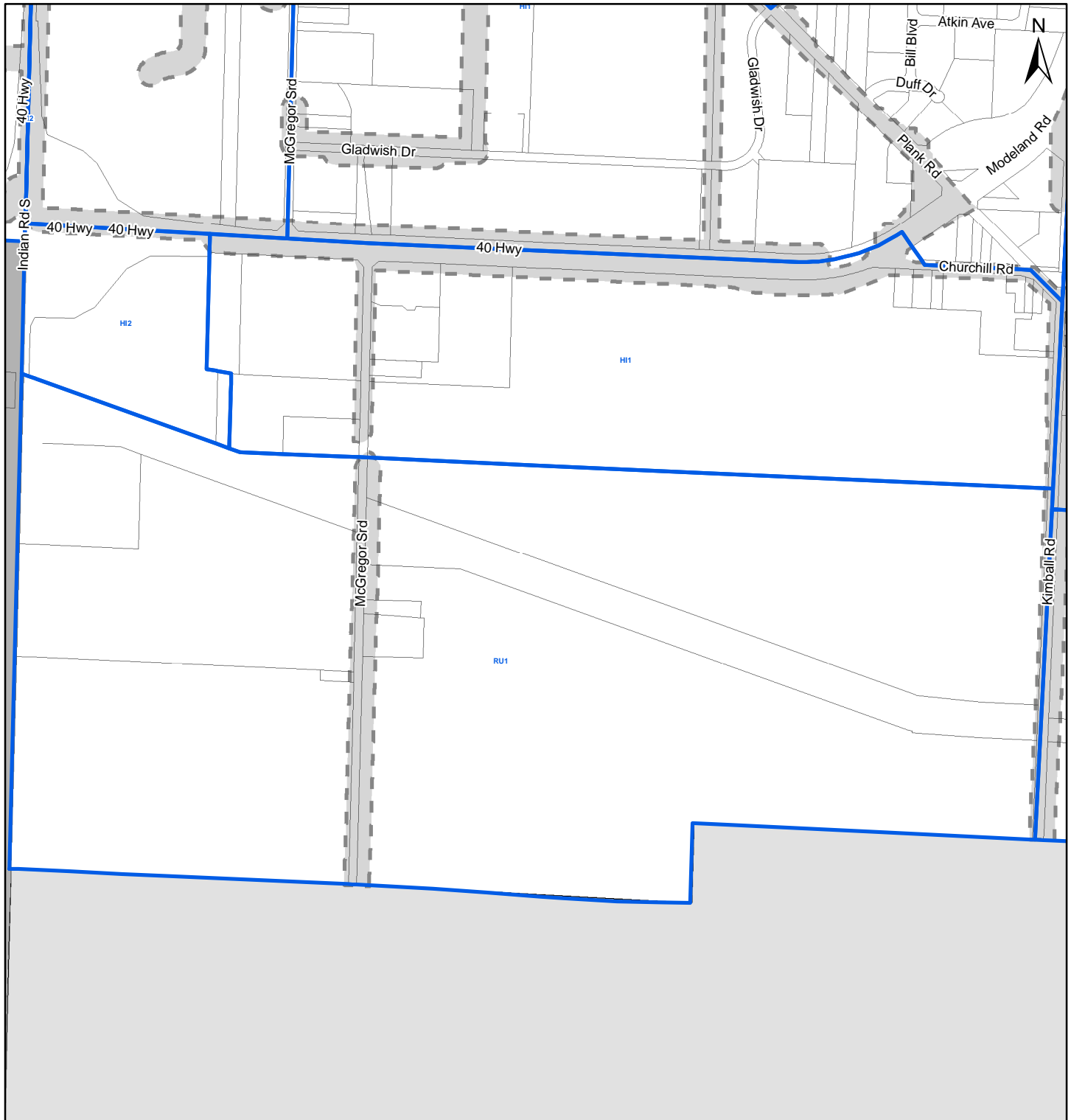
0 255 510 1,020 m


PREPARED BY THE CITY OF SARNIA  
PLANNING & BUILDING DEPARTMENT  
MARCH 2017




# SCHEDULE 'A' OF ZONING BY-LAW 85 OF 2002

# ZONING MAP PART 83



 Flood Plain - See Section 3.27



PREPARED BY THE CITY OF SARNIA  
PLANNING & BUILDING DEPARTMENT  
MARCH 2017

